



**STORMWATER POLLUTION
PREVENTION PLAN
for
CONSTRUCTION ACTIVITIES**

At

**Multifamily Development
1130 Orchard Park Road
Town of West Seneca, Erie County, New York**

Prepared for

Hanley Development of WNY

**3266 Seneca Street
West Seneca, NY 14224**

Prepared by

Carmina Wood Design

**487 Main Street, Suite 500
Buffalo, NY 14203**

**Telephone: (716) 842-3165
Fax: (716) 842-0263**

June 2023




Table of Contents

Section 101 - Scope
Section 102 - Project Name and Location
Section 103 - Operator's Name and Address
Section 104 - Project Description
Section 105 - Runoff Coefficient, Soils and Rainfall Information
Section 106 - Name of Receiving Waters
Section 107 - Indian Country Lands
Section 108 - Endangered or Threatened Species
Section 109 - Critical Habitat
Section 110 - Historic Places
Section 111 - Wetlands and/or Other Surface Waters
Section 112 - Erosion and Sediment Controls
Section 112.1 - Stabilization Practices
Section 112.2 - Structural Practices
Section 112.3 - Sequence of Major Activities
Section 112.4 - Storm Water Management
Section 113 - Other Controls
Section 114 - Compliance with Federal, State and Local Regulations
Section 115 - Inspection and Maintenance Procedures
Section 116 - Inspection and Maintenance Report Forms
Section 117 - Other Record-Keeping Requirements
Section 118 - Spill Prevention Control and Countermeasures (SPCC) Plan
Section 118.1 - Materials Covered
Section 118.2 - Material Management Practices
Section 118.3 - Spill Prevention and Response Procedures
Section 119 - Control of Non-Storm Water Discharges
Section 120 - Storm Water Control Facility Maintenance

Table of Contents (con't)

Appendix A	Site Location Map
Appendix B	NYSDEC Notice of Intent (NOI)
Appendix C	MS4 SWPPP Acceptance Form
Appendix D	Engineer's Report
Appendix E	NYSDEC SPDES General Permit for Stormwater Discharges from Construction Activity Permit No. GP-0-20-001
Appendix F	Forms <ul style="list-style-type: none">• Contractor's Certification• Owner/Operator Certification• SWPPP Preparer Certification• NYSDEC Letter of Acknowledgment
Appendix G	NYSDEC Notice of Termination (NOT)
Appendix H	Construction Documents
Appendix I	Standard Erosion Control Details
Appendix J	SHPO No Impact Letter
Appendix K	NYSDEC Stormwater Management Inspection Lists

101 SCOPE

- A. **PURPOSE:** Hanley Development of WNY (HD) has placed an emphasis on following the New York State Department of Environmental Conservation (NYSDEC) SPDES General Permit for Stormwater Discharges from Construction Activity governing storm water discharges during construction, and in accordance with erosion control practices. The Contractor's participation in this program is mandatory and its non-compliance is subject to various remedies, including without limitation, monetary set-offs, withholding payments; reimbursement for costs, expenses (including reasonable attorney's fees), fines and civil penalties incurred by HD; and/or liquidated damages. This section provides a descriptive explanation of HD's Storm Water Pollution Prevention Program and required Contractor participation.

The Engineer of record for this project certifies that this SWPPP meets the requirements and is in compliance with the New York State Stormwater Management Design Manual and latest NYSDEC Phase II stormwater regulation requirements.

- B. **SPDES General Permit for Stormwater Discharges from Construction Activity:** Regulations promulgated by the NYSDEC to regulate the discharge of storm water from construction activities on sites where more than one (1) acre of soil is disturbed. One of the ways to comply with these regulations for affected sites is to request coverage under the General Permit for Construction Activities for New York State. In order to use the General Permit, a Notice of Intent (NOI) form must be completed and electronically submitted to the NYSDEC at least 5 business days prior to any earth-disturbing activities (this time frame may increase to 60 business days if a full review of the SWPPP is determined necessary by the NYSDEC) and a Storm Water Pollution Prevention Plan (SWPPP) for the site must be prepared and followed during the construction activities. Once a copy of the SPDES permit is received from NYSDEC, a copy will be included in Appendix F of this report.

Approval from a regulated, traditional land use control MS4:

1. An **owner or operator** of a construction activity that is not subject to the requirements of a regulated, traditional land use control MS4 must first develop a SWPPP in accordance with all applicable requirements of this permit and then submit a completed NOI form to the NYSDEC.
 2. An **owner or operator** of a construction activity that is subject to the requirements of a regulated, traditional land use control MS4 must first develop a SWPPP in accordance with all applicable requirements of this permit and then have its SWPPP reviewed and accepted by the MS4 prior to submitting the NOI to the NYSDEC. The **owner or operator** shall have the "MS4 SWPPP Acceptance" form signed by the principal executive officer or ranking elected official from the regulated, traditional land use control MS4, or by a duly authorized representative of that person, and then submit that form along with the NOI to the address referenced under "Notice of Intent (NOI) Submittal".
- C. **RESPONSIBILITIES OF THE CONTRACTOR:** The Contractor shall manage the discharge of storm water from the site in accordance with the NYSDEC General Permit for Construction Activities conditions and the following provisions of this section. The Operator shall be responsible for conducting the storm water management practices in accordance with the permit. The Contractor shall be responsible for providing **qualified inspectors** to conduct the inspections required by the SWPPP. The Contractor shall be responsible for any enforcement action taken or imposed by federal, state, or local agencies, including the cost of fines, construction delays, and remedial actions resulting from the Contractor's failure to comply with the permit provisions. It shall be the responsibility of the Contractor to make any changes to the SWPPP necessary when the Contractor or any of his subcontractors elects to use borrow or fill or material storage sites, either contiguous to or remote from the construction site, when such sites are used solely for this construction site. Such sites are considered to be part of the construction site covered by the permit and this SWPPP. Off-site borrow, fill, or material storage sites which are used for

multiple construction projects are not subject to this requirement, unless specifically required by state or local jurisdictional entity regulations. The Contractor should consider this requirement in negotiating with earthwork subcontractors, since the choice of an off-site borrow, fill, or material storage site may impact their duty to implement, make changes to, and perform inspections required by the SWPPP for the site.

- D. **NOTICE OF INTENT:** The Operator has petitioned the NYSDEC for coverage under the storm water discharges during construction at this site to be covered by the SPDES General Permit for Construction Activity for the State of New York. A Notice of Intent (NOI) for coverage under this permit has been filed by the Operator. The SWPPP must be prepared prior to submittal of the NOI form. The Operator will require the Contractor to be a co-permittee with the Operator. The Contractor will be required to post the NOI at the construction site along with any building permits.
- E. **CONTRACTOR CERTIFICATION & TRAINING:** Proof of Training/Certification of the Contractor's designated individual shall be kept on site at all times.
- F. **REQUIREMENTS FOR THE GENERAL CONTRACTOR AND SUBCONTRACTOR(S):** The General Contractor and Subcontractor(s) shall sign the "Contractor's Certification Statement" (located in the Appendix of this report) verifying they have been instructed on how to comply with and fully understand the requirements of the SPDES General Permit for Construction Activity for the State of New York and the SWPPP. These certifications must be signed, by a responsible corporate officer or other party meeting the "Signatory Requirements" of the SPDES General Permit, on behalf of each entity, prior to the beginning of any construction activities.
- G. **STORM WATER POLLUTION PREVENTION PROGRAM LOCATION REQUIREMENTS:** The SWPPP is meant to be a working document that shall be maintained at the site of the Construction Activities at all times throughout the project, shall be readily available upon request by the Operator's personnel or NYSDEC or any other agency with regulatory authority over storm water issues, and shall be kept on-site until the site complies with the Final Stabilization section of this document. A sign or other notice must be posted near the main entrance of the construction site which contains a completed NOI, the location of the SWPPP and the name and phone number of a contact person responsible for scheduling SWPPP viewing times, and any other state specific requirements.
- H. **INSPECTIONS AND RECORD-KEEPING:**
 - A. **General Construction Site Inspection and Maintenance Requirements**
 - 1. The **owner or operator** must ensure that all erosion and sediment control practices and all post-construction stormwater management practices identified in the SWPPP are maintained in effective operating condition at all times.
 - 2. The terms of this permit shall not be construed to prohibit the State of New York from exercising any authority pursuant to the ECL, common law or federal law, or prohibit New York State from taking any measures, whether civil or criminal, to prevent violations of the laws of the State of New York, or protect the public health and safety and/or the environment.
 - B. **Owner or operator Maintenance Inspection Requirements**
 - 1. The **owner or operator** shall inspect, in accordance with the requirements in the most current version of the technical standard, New York State Standards and Specifications for Erosion and Sediment Control, the erosion and sediment controls identified in the SWPPP to ensure that they are being maintained in effective operating condition at all times.

2. For construction sites where soil disturbance activities have been temporarily suspended (e.g. winter shutdown) and temporary stabilization measures have been applied to all disturbed areas, the **owner or operator** can stop conducting the maintenance inspections. The **owner or operator** shall begin conducting the maintenance inspections in accordance with Part IV.B.1. of the General Permit as soon as soil disturbance activities resume.
3. For construction sites where soil disturbance activities have been shut down with partial project completion, the **owner or operator** can stop conducting the maintenance inspections if all areas disturbed as of the project shutdown date have achieved final stabilization and all post-construction stormwater management practices required for the completed portion of the project have been constructed in conformance with the SWPPP and are operational.

C. **Qualified inspector Inspection Requirements**

The **owner or operator** shall have a **qualified inspector** conduct site inspections in conformance with the following requirements:

Note: The **trained contractor** identified in Part III.A.6 of the General Permit **cannot** conduct the **qualified inspector** site inspections unless they meet the **qualified inspector** qualifications included in Appendix A of the General Permit. In order to perform these inspections, the trained contractor would have to be a:

- Licensed Professional Engineer,
- Certified Professional in Erosion and Sediment Control (CPESC),
- Registered Landscape Architect, or
- Someone working under the direct supervision of, and at the same company as, the licensed Professional Engineer or Registered Landscape Architect, provided they have received four (4) hours of Department endorsed training in proper erosion and sediment control principles from a Soil and Water Conservation District, or other Department endorsed entity.

1. A **qualified inspector** shall conduct site inspections for all construction activities identified in Tables 1 and 2 of Appendix B of the General Permit, with the exception of:
 - a. The construction of a single family residential subdivision with 25% or less impervious cover at total site build-out that involves a soil disturbance of one (1) or more acres of land but less than five (5) acres and is not located in one of the watersheds listed in Appendix C of the General Permit and not directly discharging to one of the 303(d) segments listed in Appendix E of the General Permit;
 - b. The construction of a single family home that involves a soil disturbance of one (1) or more acres of land but less than five (5) acres and is not located in one of the watersheds listed in Appendix C and not directly discharging to one of the 303(d) segments listed in Appendix E of the General Permit;
 - c. Construction on agricultural property that involves a soil disturbance of one (1) or more acres of land but less than five (5) acres; and

- d. Construction activities located in the watersheds identified in Appendix D of the General Permit that involve soil disturbances between five thousand (5000) square feet and one (1) acre of land.
 2. Unless otherwise notified by the Department, the **qualified inspector** shall conduct site inspections in accordance with the following timetable:
 - a. For construction sites where soil disturbance activities are on-going, the **qualified inspector** shall conduct a site inspection at least once every seven (7) calendar days.
 - b. For construction sites where soil disturbance activities are on-going and the **owner or operator** has received authorization in accordance with Part II.C.3 of the General Permit to **disturb greater than five (5) acres** of soil at any one time, the **qualified inspector** shall conduct at least two (2) site inspections every seven (7) calendar days. The two (2) inspections shall be separated by a minimum of two (2) full calendar days.
 - c. For construction sites where soil disturbance activities have been **temporarily suspended (e.g. winter shutdown) and temporary stabilization measures have been applied to all disturbed areas**, the **qualified inspector** shall conduct a site inspection at least once every thirty (30) calendar days. The **owner or operator** shall notify the Regional Office stormwater contact person (see contact information in Appendix F of the General Permit) or, in areas under the jurisdiction of a regulated, traditional land use control MS4, the MS4 (provided the MS4 is not the **owner or operator** of the construction activity) in writing prior to reducing the frequency of inspections.
 - d. For construction sites where **soil disturbance activities have been shut down with partial project completion**, the **qualified inspector** can stop conducting inspections if all areas disturbed as of the project shutdown date have achieved final stabilization and all post-construction stormwater management practices required for the completed portion of the project have been constructed in conformance with the SWPPP and are operational. The **owner or operator** shall notify the Regional Office stormwater contact person or, in areas under the jurisdiction of a regulated, traditional land use control MS4, the MS4 (provided the MS4 is not the **owner or operator** of the construction activity). in writing prior to the shutdown. If soil disturbance activities are not resumed within 2 years from the date of shutdown, the **owner or operator** shall have the **qualified inspector** perform a final inspection and certify that all disturbed areas have achieved final stabilization, and all temporary, structural erosion and sediment control measures have been removed; and that all post-construction stormwater management practices have been constructed in conformance with the SWPPP by signing the "Final Stabilization" and "Post-Construction Stormwater Management Practice" certification statements on the NOT. The **owner or operator** shall then submit the completed NOT form to the address in Part II.A.1 of the General Permit.
 3. At a minimum, the **qualified inspector** shall inspect all erosion and sediment control practices to ensure integrity and effectiveness, all post-construction stormwater management practices under construction to ensure that they are constructed in conformance with the SWPPP, all areas of disturbance that have not achieved final stabilization, all points of discharge to natural surface waterbodies located within, or immediately adjacent to, the property boundaries of the construction site, and all points of discharge from the construction site.
 4. The **qualified inspector** shall prepare an inspection report subsequent to each and every inspection. At a minimum, the inspection report shall include and/or address the following:

- a. Date and time of inspection;
 - b. Name and title of person(s) performing inspection;
 - c. A description of the weather and soil conditions (e.g. dry, wet, saturated) at the time of the inspection;
 - d. A description of the condition of the runoff at all points of discharge from the construction site. This shall include identification of any discharges of sediment from the construction site. Include discharges from conveyance systems (i.e. pipes, culverts, ditches, etc.) and overland flow;
 - e. A description of the condition of all natural surface waterbodies located within, or immediately adjacent to, the property boundaries of the construction site which receive runoff from disturbed areas. This shall include identification of any discharges of sediment to the surface waterbody;
 - f. Identification of all erosion and sediment control practices that need repair or maintenance;
 - g. Identification of all erosion and sediment control practices that were not installed properly or are not functioning as designed and need to be reinstalled or replaced;
 - h. Description and sketch of areas that are disturbed at the time of the inspection and areas that have been stabilized (temporary and/or final) since the last inspection;
 - i. Current phase of construction of all post-construction stormwater management practices and identification of all construction that is not in conformance with the SWPPP and technical standards;
 - j. Corrective action(s) that must be taken to install, repair, replace or maintain erosion and sediment control practices; and to correct deficiencies identified with the construction of the post-construction stormwater management practice(s); and
 - k. Digital photographs, with date stamp, that clearly show the condition of all practices that have been identified as needing corrective actions. The **qualified inspector** shall attach paper color copies of the digital photographs to the inspection report being maintained onsite within seven (7) calendar days of the date of the inspection. The **qualified inspector** shall also take digital photographs, with date stamp, that clearly show the condition of the practice(s) after the corrective action has been completed. The **qualified inspector** shall attach paper color copies of the digital photographs to the inspection report that documents the completion of the corrective action work within seven (7) calendar days of that inspection.
5. Within one business day of the completion of an inspection, the **qualified inspector** shall notify the **owner or operator** and appropriate contractor or subcontractor identified in Part III.A.6. of any corrective actions that need to be taken. The contractor or subcontractor shall begin implementing the corrective actions within one business day of this notification and shall complete the corrective actions in a reasonable time frame.
 6. All inspection reports shall be signed by the **qualified inspector**. Pursuant to Part II.C.2 of the General Permit, the inspection reports shall be maintained on site with the SWPPP.

Record Retention - The owner or operator shall retain a copy of the NOI, NOI Acknowledgment Letter, SWPPP, MS4 SWPPP Acceptance form and any inspection reports that were prepared in conjunction with this permit for a period of at least five (5) years from the date that the site achieves final stabilization. This period may be extended by the Department, in its sole discretion, at any time upon written notification.

- I. **SWPPP MODIFICATIONS:** The inspection report should also identify if any revisions to the SWPPP are warranted due to unexpected conditions. The SWPPP is meant to be a dynamic working guide that is to be kept current and amended whenever there is a change in design, construction, operation, or maintenance at the construction site that has or could have a significant effect on the discharge of pollutants or when the plan proves to be ineffective in eliminating or significantly minimizing pollutant discharges. The Contractor's failure to modify or report deficiencies to the Operator will result in the Contractor being liable for fines and construction delays resulting from any federal, state, or local agency enforcement action.
- J. **FINAL STABILIZATION AND TERMINATION OF PERMIT COVERAGE:** A site can be considered finally stabilized when all soil disturbing activities have been completed and a uniform perennial vegetative cover with a density of **85%** for the unpaved areas and areas not covered by permanent structures has been established or equivalent permanent stabilization measures have been established and the facility no longer discharges storm water associated with construction activities and a Notice of Termination (NOT) form filed by the Operator(s) with the NYSDEC. The Operator's Project Manager must complete the NOT. The NOT must be signed by the signatory (or equivalent position) on the NOI and subsequently submitted to the appropriate agency. The Operator's Project Manager must provide a completed copy of the NOT to the Contractor for inclusion in the SWPPP, which will then be optically scanned into the final SWPPP document as required. This filing terminates coverage under the General Permit and terminates the Contractor's responsibility to implement the SWPPP, but the requirements of the SWPPP, including periodic inspections, must be continued until the NOT is filed. The **owner or operator** shall also have the **qualified inspector** perform a final site inspection prior to submitting the NOT to the Department. Final payment and/or the release of retainage will be withheld until all provisions of the SWPPP have been submitted, completed and accepted by the Operator.

102 PROJECT NAME AND LOCATION

Multifamily Development

1130 Orchard Park Road

Town of West Seneca, County of Erie, New York

Easting: 191861

Northing: 4747609

Estimated Area of Site = 5.21 acres

Estimated Area to be disturbed by Construction Activities = 4.21 acres

A general location map is included as Appendix A.

103 OPERATOR'S NAME AND ADDRESS

Hanley Development of WNY

3266 Seneca Street

Multifamily Development

6/28/23

Page 8 of 23

West Seneca, NY 14224

Contact Person: Michael Hanley

Telephone: 716-462-7254

104 PROJECT DESCRIPTION

This redevelopment project will consist of the construction of a four (4), two-story multifamily buildings with a total of 44 units. Construction will also include a maintenance building, on-site utility improvements, stormwater management, site landscaping, site lighting and associated parking. The west portion of the site currently consists of an existing building with asphalt and stone parking which will be demolished. The east portion of the site is undisturbed with a mix of grass/brush and wooded areas. The site is zoned R50 which allows this type of development by Special Use Permit. The overall acreage of the site is 5.21 acres and acreage to be disturbed during this project is approximately 4.21.

Soil disturbing activities will include:

- A. Construction of temporary construction exit points
- B. Clearing & grubbing of the site within disturbance limits
- C. Installation of the detention basin & bioretention area including topsoil & seed
- D. Installation of storm sewer pipes and inlets
- E. Construction of utilities
- F. Construction of parking lot
- G. Final grading & landscaping
- H. Construction of buildings

This project is owned by GSPCO Contracting, Inc. and will be developed by Hanley Development of WNY. The work area consists of approximately 5.21 acres for which erosion and sediment controls have been developed and fully addressed in this written plan and the Erosion and Sediment Control Plans. See the construction documents for additional details.

105 RUNOFF COEFFICIENT, SOILS, AND RAINFALL INFORMATION

The initial runoff curve number for the pre-construction site is "CN" = 84. The post-construction runoff curve number for the site will be "CN" = 85. The site is 5.21 acres of which approximately 4.21 acres will be disturbed by construction activities.

The site is in Erie County, which receives an average of approximately 45 inches rainfall annually with the highest amounts of rainfall received in the months of May thru September. Annual snow for this area is approximately 120 inches.

106 WATERS

The runoff generated from this site will discharge to an existing culvert pipe that runs through the site. The culvert then drains to an existing ditch to the north and ultimately to the Cazenovia Creek.

107 INDIAN COUNTRY LANDS

This project is not located on Indian Lands.

108 ENDANGERED AND THREATENED SPECIES

No endangered or threatened species have been determined to be on the site.

109 CRITICAL HABITAT

See section 108 above.

110 HISTORIC PLACES

The assessed property is shown on the NYSHPO map as an archeologically sensitive area. A SHPO No Impact Letter is provided in Appendix J

111 WETLANDS AND/OR OTHER SURFACE WATERS

There are no wetlands or other surface waters located on the project site.

112 EROSION AND SEDIMENT CONTROLS

112.1 STABILIZATION PRACTICES

Stabilization practices for this site include:

- A. Land clearing activities shall be done only in areas where earthwork will be performed and shall progress as earthwork is needed.
- B. Use of stabilization method for all slopes having a slope greater than 1V:3H.
- C. Permanent seeding and planting of all unpaved areas using the hydromulching grass seeding technique.
- D. Mulching exposed areas.
- E. Vegetation preservation in undisturbed areas.
- F. Frequent watering to minimize wind erosion during construction.
 - a. **For sites where 5 acres or more are disturbed at any one time:** In areas where soil disturbance activity has been temporarily or permanently ceased, temporary and/or permanent soil stabilization measures shall be installed and/or implemented within seven (7) days from the date the soil disturbance activity ceased. The soil stabilization measures selected shall be in conformance with the most current version of the New York Standards and Specifications for Erosion and Sediment Control.
 - b. The **owner or operator** shall prepare a phasing plan that defines maximum disturbed area per phase and shows required cuts and fills.
 - c. The **owner or operator** shall install any additional measures needed to protect water quality.

112.2 STRUCTURAL PRACTICES

Structural practices for this site include:

- A. Inlet protection using a method detailed in the Construction Documents.
- B. Perimeter protection using temporary silt fence/silt sock or silt sock.
- C. Outlet protection using rip-rap stone and end sections.
- D. Stabilized Construction Entrance.
- E. Temporary stone wash off areas.
- F. Storm sewer, curb/gutter.
- G. Sediment traps and basins.

112.3 SEQUENCE OF MAJOR ACTIVITIES

The Contractor will be responsible for implementing the following erosion control and storm water management control measures. The Contractor may designate these tasks to certain subcontractors as he sees fit, but the ultimate responsibility for implementing these controls and ensuring their proper functioning remains with the Contractor. The order of activities will be as follows:

- A. Construct temporary construction exits at locations shown on the Demo & Erosion Control Plan Sheet.
- B. Install perimeter silt fence/silt socks/silt sock in the locations shown on the Demo & Erosion Control Plan Sheet.
- C. Clear & Grub site, demolition of existing building and parking lot
- D. Installation of detention basin to act as sediment basins (do not install bioretention soil or underdrains until stabilized)
- E. Commence site grading.
- F. Disturbed areas of the site where construction activity has ceased for more than 14 days shall be temporarily seeded and watered.
- G. Construction of buildings
- H. Installation of proposed utilities
- I. Finalize pavement subgrade preparation.
- J. Construct all curb, drainage inlets, storm sewer pipes and storm sewer manholes, as shown on the plans. Install temporary inlet protection at the locations of all inlets.
- K. Dust control.
- L. Remove inlet protection around inlets and manholes no more than 48 hours prior to placing stabilized base course.
- M. Install base material as required for pavement.
- N. Carry out final grading and seeding and planting.

- O. Clean storm system following construction, clean detention basins of any silt and return to design grades.
- P. Remove silt fencing/silt sock only after all paving is complete and exposed surfaces are stabilized.
- Q. Remove temporary construction exits only prior to pavement construction in these areas.

Note: Sediment control storage during construction (traps & basins) during construction shall be 134 cy per acre of disturbance per NYSDEC requirements.

112.4 STORM WATER MANAGEMENT

The existing site sheet flows from east to west and from west to east. Runoff is then conveyed north or south to an existing ditch. From the ditch, runoff is conveyed north to East and West Road. An existing culvert pipe runs through the site to convey runoff from the ditch to the north and south.

The stormwater runoff from the proposed project area for this site will connect to the existing culvert pipe that runs through the site. The proposed hydrology for the redevelopment project area will consist of a combination of overland sheet flow and pipe channel flow. The storm sewer system for this site will consist of 6", 8" and 12" HDPE pipes connected by a series of catch basins. Stormwater runoff generated from the site will enter the pipe network and be conveyed to a detention basin. Stormwater will be discharged, at a controlled rate, from the detention basin to the existing culvert. To meet NYSDEC water quality requirements, stormwater runoff will be conveyed to a bioretention area prior to entering the detention basin.

The NYSDEC Stormwater Management Design Manual requires a five-step process for Stormwater Management Planning as outlined in Chapter 3. The five steps include:

1. Site planning to preserve natural features and reduce impervious cover.
 - The proposed project will preserve the existing wooded area on the eastern portion of the site as permanent open space.
2. Calculation of Water Quality Volume (WQv=RRv) for site.
 - See Stormwater Drainage Calculations.
3. Incorporation of Green Infrastructure techniques and standard SMPs with Runoff Reduction Volume (RRv) capacity.
 - Bioretention area was incorporated into the site design to provide required RRv for the development. See Stormwater Drainage Calculations.
4. Use of standard SMPs where applicable, to treat the portion of water quality volume not addressed by green infrastructure techniques and standard SMPs with RRv capacity.
 - The bioretention area serves to treat the remaining WQv.
5. Design of volume and peak rate control practices where required.
 - See Stormwater Drainage Calculations.

The NYSDEC Stormwater Management Design Manual requires (5) five different criteria be considered when designing a stormwater management system. Those criteria are Water Quality, Runoff Reduction Volume, Channel Protection, Overbank Flooding and Extreme Storm Protection. Below is a summary of each item and how it is incorporated into this project.

Water Quality & Runoff Reduction Volume:

The NYSDEC requires reduction of the total water quality volume by green infrastructure techniques and SMP's to replicate pre-development hydrology. A bioretention area was incorporated into the site layout to provide the required RRV for contributing WQv runoff area for the development. The bioretention area will provide 1,173 cf RRV. The minimum RRV required is 435 cf. The bioretention area will also treat 1,736 cf of WQv. The required WQv = 2,909 cf. The sum of the WQv treated and the RRV is equal to the required WQv, therefore the practice is acceptable.

Channel Protection:

The NYSDEC requires that 24-Hour extended detention be provided for the proposed 1-year storm event. A volume of 2,406 cf is accommodated in the detention basin at elevation 635.11.

Overbank Flooding:

The NYSDEC requires that the 10-year proposed storm event be attenuated with detention and that the outlet be restricted to the 10-year existing storm event. A volume of 6,506 cf is accommodated in the detention basin at elevation 635.96.

Extreme Storm Protection:

The NYSDEC requires that the 100-year proposed storm event be attenuated with detention and that the outlet be restricted to the 100-year existing storm event. A volume of 14,359 cf is accommodated in the detention basin at elevation 637.01.

Refer to the engineer's report for storm sewer design criteria, runoff summary tables and stormwater drainage calculations.

113 OTHER CONTROLS

113.1 OFF-SITE VEHICLE TRACKING

A stabilized construction exit will be provided to help reduce vehicle tracking of sediments. Existing paved areas will remain as long as possible and will be used for vehicle wash areas and to further aid in the reduction of vehicle tracking of sediments. The paved streets adjacent to the site entrance shall be inspected daily and swept as necessary to remove any excess mud, dirt, or rock tracked from the site. Dump trucks hauling material to/from the construction site will be covered with a tarpaulin. The job site superintendent will be responsible for seeing that these procedures are followed.

113.2 EXCAVATION SPOIL MATERIALS

Excavation spoil materials are generated during the excavation of the development's building and utilities installation. These materials must be properly managed to prevent them from contributing to storm water discharges. The materials generated from the development of this project will be hauled off-site or stockpiled for re-use in designated areas which will have temporary erosion & sediment control measures installed. Any removal from site will be done under the necessary permits required by the local governing agencies.

113.3 DUST CONTROL

Minimizing wind erosion and controlling dust will be accomplished by one or more of the following methods:

- A. Frequent watering of excavation and fill areas.
- B. Providing gravel or paving at entrance/exit drives, parking areas and transit paths.

113.4 WASTE DISPOSAL

If needed, all waste materials will be collected and stored in securely lidded metal dumpsters rented from an approved waste management company. The dumpster will comply with all local and state solid waste management regulations.

All trash and construction debris from the site will be deposited in the dumpsters. The dumpsters will be emptied when full and then hauled to a NYSDEC approved landfill for proper disposal. No construction waste will be buried on-site. All personnel will be instructed regarding the correct procedures for waste disposal.

113.5 SANITARY WASTE

If needed, portable toilet units or field offices with toilet facilities connected to the municipal sanitary sewer will be used for sanitary purposes. All portable toilet units will be emptied a minimum of once per week by a licensed portable facility provided in compliance with local and state regulations.

113.6 CONCRETE WASTE FROM CONCRETE TRUCKS

- A. Emptying of excess unhardened concrete and/or washout from concrete delivery trucks will be allowed on the job site, but in either (1) specifically designated diked areas which have been prepared to prevent contact between concrete and/or washout and storm water which will be discharged from the site or (2) in locations where waste concrete will be poured into forms to make rip-rap or other useful concrete products.
- B. Hardened waste concrete from the designated diked areas described above will be disposed of in accordance with applicable local and state regulations with regards to disposal of construction debris.

113.7 HAZARDOUS SUBSTANCES & HAZARDOUS WASTE

- A. All hazardous waste materials will be disposed of by the Contractor in the manner specified by local, state, and/or federal regulations and by the manufacturer of such products. Site personnel will be instructed in these practices by the job superintendent, who will also be responsible for seeing these practices are followed. Material Safety Data Sheets (MSDS's) for each substance with hazardous properties that is used on the job site will be obtained and used for the proper management of potential wastes that may result from these products. An MSDS will be posted in the immediate area where such products are stored and/or used and another copy of each MSDS will be maintained in the SWPPP file at the job site construction office. Each employee who must handle a substance with hazardous properties will be instructed on the use of MSDS sheets and the specific information in the applicable MSDS for the product he/she is using, particularly regarding spill control techniques.
- B. The contractor will implement the Spill Prevention Control and Countermeasures (SPCC) Plan found within this SWPPP and will train all personnel in the proper cleanup and handling of spilled materials. No spilled hazardous materials or hazardous wastes will be allowed to come in contact with storm water discharges. If such contact occurs, the storm water discharge shall be contained on site until appropriate measures in compliance with state and federal regulations are taken to dispose of such contaminated storm water. It shall be the responsibility of the job superintendent to properly train all personnel in the use of the SPCC plan.

- C. Any spills of hazardous materials which are in excess of the Reportable Quantities as defined by the EPA regulations shall be immediately reported to the EPA National Response Center at 1-100-424-1102. From SWPPP-9 "Reportable Quantity Release Form" must be filled out.
- D. In order to minimize the potential for a spill of hazardous materials to come in contact with storm water, the following steps will be implemented:
 - 1. All materials with hazardous properties (such as pesticides, petroleum products, fertilizers, detergents, construction chemicals, acids, paints, paint solvents, cleaning solvents, additives for soil stabilization, concrete curing compounds and additives, etc.) will be stored in a secure location, under cover, when not in use.
 - 2. The minimum practical quantity of all such materials will be kept on the job site.
 - 3. A spill control and containment kit (containing for example, absorbent such as kitty litter or sawdust, acid neutralizing powder, brooms, dust pans, mops, rags, gloves, goggles, plastic and metal trash containers, etc.) will be provided at the storage site.
 - 4. All of the product in a container will be used before the container is disposed of. All such containers will be triple rinsed with water prior to disposal. The rinse water used in these containers will be disposed of in a manner in compliance with state and federal regulations and will not be allowed to mix with storm water discharges.
 - 5. All products will be stored in and used from the original container with the original product label.
 - 6. All products will be used in strict compliance with instructions on the product label.
 - 7. The disposal of excess or used products will be in strict compliance with instructions on the product label.

113.8 CONTAMINATED SOILS

- A. Any contaminated soils (resulting from spills of materials with hazardous properties) which may result from construction activities will be contained and cleaned up immediately in accordance with the procedures given in the Spill Prevention Control and Countermeasures (SPCC) Plan and in accordance with applicable state and federal regulations.
- B. The job site superintendent will be responsible for seeing that these procedures are followed.

114 COMPLIANCE WITH FEDERAL, STATE, AND LOCAL REGULATIONS

The Contractor will obtain copies of any and all local and state regulations which are applicable to storm water management, erosion control, and pollution minimization at this job site and will comply fully with such regulations. The Contractor will submit written evidence of such compliance if requested by the Operator or any agent of a regulatory body. The Contractor will comply with all conditions of the SPDES General Permit for Construction Activity for the State of New York, including the conditions related to maintaining the SWPPP and evidence of compliance with the SWPPP at the job site and allowing regulatory personnel access to the job site and to records in order to determine compliance.

The SWPPP for this site development project requires regulated MS4 approval from the Town of West Seneca. All changes to the SWPPP must be approved by the Town of West Seneca prior to applying changes to the SWPPP in the field.

115 INSPECTION AND MAINTENANCE PROCEDURES

The following inspection and maintenance practices will be used to maintain erosion and sediment controls and stabilization measures.

1. All control measures will be inspected by the owner/operator at least weekly and shall continue until the site complies with the Final Stabilization section of this document (See Section 116).
2. All control measures will be inspected by a Qualified Professional at least weekly and shall continue until the site complies with the Final Stabilization section of this document (See Section 116).
3. All measures will be maintained in good working order; if repairs or other measures are found to be necessary, they will be initiated within 24 hours of report.
4. Built up sediment will be removed from silt fence/silt sock when it has reached one-third the height of the fence.
5. Silt fence/silt socks will be inspected for depth of sediment, tears, etc., to see if the fabric is securely attached to the fence posts, and to see that the fence posts are securely in the ground.
6. Temporary and permanent seeding and all other stabilization measures will be inspected for bare spots, washouts, and healthy growth.
7. A maintenance inspection report will be made after each inspection. Copies of the report forms to be completed by the inspector are included in this SWPPP.
8. The job site superintendent will be responsible for selecting and training the individuals who will be responsible for these inspections, maintenance and repair activities, and filling out inspection and maintenance reports.
9. Personnel selected for the inspection and maintenance responsibilities will receive training from the job site superintendent. They will be trained in all the inspection and maintenance practices necessary for keeping the erosion and sediment controls that are used onsite in good working order. They will also be trained in the completion of, initiation of actions required by, and the filing of the inspection forms. Documentation of this personnel training will be kept on site with the SWPPP.
10. Disturbed areas and materials storage areas will be inspected for evidence of or potential for pollutants entering stormwater systems.
11. Report to the NYSDEC within 24 hours any noncompliance with the SWPPP that will endanger public health or the environment. Follow up with a written report within 5 days of the noncompliance event. The following events require 24 hour reporting: a) any unanticipated bypass which exceeds any effluent limitation in the permit, b) any upset which exceeds any effluent limitation in the permit, and c) a violation of a maximum daily discharge limitation for any of the pollutants listed by the NYSDEC in the permit to be reported within 24 hours. The written submission must contain a description of the non-compliance and its cause; the period of non-compliance, including exact dates and times, and if the non-compliance has not been corrected, the anticipated time it is expected to continue; and steps taken or planned to reduce, eliminate, and prevent recurrence of the non-compliance.
12. Releases of hazardous substances or oil in excess of reportable quantities (as established under 40 CFR 110, 40 CFR 117 or 40 CFR 302) must be reported.

Upon completion of construction, the property owner is responsible for ensuring that the stormwater facilities are regularly inspected and maintained. Maintenance and inspection procedures are as follows.

1. On a quarterly basis and following significant rainfall events or snow-melts, perform the following:
 - Inspect catch basins, storm manholes, treatment structures, storm piping and stormwater pond for debris and accumulation of sediment.
 - Remove and properly dispose of any collected debris and sediment in accordance with applicable state, federal and local regulations.
 - Flush piping with water if necessary to remove accumulated sediment.
 - Bioretention areas shall be maintained per the NYSDEC Maintenance and Management Checklist included in this SWPPP.
 - Check all stone outfall structures for erosion and re-stone if necessary to prevent further erosion.
 - Inspect grassed/landscaped areas for un-vegetated areas or areas with less than 85% healthy stand of grass and reseed and mulch as necessary. Water daily if reseeded in July and August.
 - A record of all inspections should be kept.
2. Maintain all lawn areas by regular mowing, including the grassed slopes of the stormwater pond and any grass swales. Any eroded areas shall be regarded, seeded and mulched immediately.

116 INSPECTION AND MAINTENANCE REPORT FORMS

Once installation of any required or optional erosion control device or measure has been implemented, inspections shall be performed by a Qualified Professional at least once every seven (7) calendar days. For construction sites where soil disturbance activities are on-going and the **owner or operator** has received authorization in accordance with Part II.C.3 of the General Permit to disturb greater than five (5) acres of soil at any one time, the **qualified inspector** shall conduct at least two (2) site inspections every seven (7) calendar days. The two (2) inspections shall be separated by a minimum of two (2) full calendar days. The owner and contractor shall obtain from the MS4 an approval for disturbing more than five-acres at any given time. For construction sites where active construction has been suspended, inspection frequency under the general permit can be reduced to once every 30 days, provided temporary stabilization measures have been applied to all disturbed areas. The forms found in this SWPPP shall be used by the inspectors to inventory and report the condition of each measure to assist in maintaining the erosion and sediment control measures in good working order.

These report forms shall become an integral part of the SWPPP and shall be made readily accessible to governmental inspection officials, the Operator's Engineer, and the Operator for review upon request during visits to the project site. In addition, copies of the reports shall be provided to any of these persons, upon request, via mail or facsimile transmission. Inspection and maintenance report forms are to be maintained by the permittee for five years following the final stabilization of the site.

117 OTHER RECORD-KEEPING REQUIREMENTS

The Contractor shall keep the following records related to construction activities at the site:

- Dates when major grading activities occur and the areas which were graded
- Dates and details concerning the installation of structural controls
- Dates when construction activities cease in an area
- Dates when an area is stabilized, either temporarily or permanently
- Dates of rainfall and the amount of rainfall
- Dates and descriptions of the character and amount of any spills of hazardous materials
- Records of reports filed with regulatory agencies if reportable quantities of hazardous materials spilled

118 SPILL PREVENTION CONTROL AND COUNTERMEASURES (SPCC) PLAN

118.1 MATERIALS COVERED

The following materials or substances are expected to be present onsite during construction:

- Concrete/Additives/Wastes
- Cleaning solvents
- Sanitary wastes
- Detergents
- Petroleum based products
- Paints/Solvents
- Pesticides
- Solid and construction wastes
- Acids
- Fertilizers
- Soil stabilization additives

118.2 MATERIAL MANAGEMENT PRACTICES

The following are the material management practices that will be used to reduce the risk of spills or other accidental exposure of materials and substances to stormwater runoff. The job site superintendent will be responsible for ensuring that these procedures are followed.

A. Good Housekeeping

The following good housekeeping practices will be followed onsite during the construction project.

1. An effort will be made to store only enough products required to do the job.
2. All materials stored onsite will be stored in a neat, orderly manner and, if possible, under a roof or in a containment area. At a minimum, all containers will be stored with their lids on when not in use. Drip pans shall be provided under all dispensers.
3. Products will be kept in their original containers with the original manufacturer's label in legible condition.
4. Substances will not be mixed with one another unless recommended by the manufacturer.
5. Whenever possible, all of a product will be used up before disposing of the container.

6. Manufacturer's recommendations for proper use and disposal will be followed.
7. The job site superintendent will be responsible for daily inspections to ensure proper use and disposal of materials.

B. Hazardous Products

These practices will be used to reduce the risks associated with hazardous materials. Material Safety Data Sheets (MSDS's) for each substance with hazardous properties that is used on the job site will be obtained and used for the proper management of potential wastes that may result from these products. An MSDS will be posted in the immediate area where such product is stored and/or used and another copy of each MSDS will be maintained in the SWPPP file at the job site construction trailer office. Each employee who must handle a substance with hazardous properties will be instructed on the use of MSDS sheets and the specific information in the applicable MSDS for the product he/she is using, particularly regarding spill control techniques.

1. Products will be kept in original containers with the original labels in legible condition.
2. Original labels and material safety data sheets (MSDS's) will be procured and used for each material.
3. If surplus product must be disposed of, manufacturer's or local/state/federal recommended methods for proper disposal will be followed.
4. A spill control and containment kit (containing for example, absorbent such as kitty litter or sawdust, acid neutralizing powder, brooms, dust pans, mops, rags, gloves, goggles, plastic and metal trash containers, etc.) will be provided at the storage site.
5. All of the product in a container will be used before the container is disposed of. All such containers will be triple rinsed with water prior to disposal. The rinse water used in these containers will be disposed of in a manner in compliance with state and federal regulations and will not be allowed to mix with storm water discharges.

C. Hazardous Waste

All hazardous waste materials will be disposed of by the Contractor in the manner specified by local, state, and/or federal regulations and by the manufacturer of such products. Site personnel will be instructed in these practices by the job site superintendent, who will also be responsible for seeing that these practices are followed.

D. Product Specific Practices

The following product specific practices will be followed on the job site.

1. Petroleum Products

All onsite vehicles will be monitored for leaks and receive regular preventative maintenance to reduce the chance of leakage. Petroleum products will be stored in tightly sealed containers which are clearly labeled. Any petroleum storage tanks stored onsite will be located within a containment area that is designed with an impervious surface between the tank and the ground. The secondary containment must be designed to provide a containment volume that is equal to 110% of the volume of the largest tank. Drip pans shall be provided for all dispensers. Any asphalt substances used onsite will be applied according to the manufacturer's recommendations. The

location of any fuel tanks and/or equipment storage areas must be identified on a plan by the contractor once the locations have been determined.

2. Fertilizers

Fertilizers will be applied only in the minimum amounts recommended by the manufacturer. Once applied, fertilizer will be worked in the soil to limit exposure to stormwater. Storage will be in a covered shed. The contents of any partially used bags of fertilizer will be transferred to a sealable plastic bin to avoid spills.

3. Paints, Paint Solvents, and Cleaning Solvents

All containers will be tightly sealed and stored when not in use. Excess paint and solvents will not be discharged to the storm sewer system but will be properly disposed of according to manufacturer's instructions or state and federal regulations.

4. Concrete Wastes

Concrete trucks will be allowed to wash out or discharge surplus concrete or drum wash water on the site, but only in either (1) specifically designated diked areas which have been prepared to prevent contact between the concrete and/or wash out and storm water which will be discharged from the site or (2) in locations where waste concrete can be poured into forms to make riprap or other useful concrete products.

The hardened residue from the concrete wash out diked areas will be disposed of in the same manner as other non-hazardous construction waste materials or may be broken up and used on site as deemed appropriate by the Contractor. The job site superintendent will be responsible for seeing that these procedures are followed.

All concrete wash out areas will be located in an area where the likelihood of the area contributing to storm water discharges is negligible. If required, additional BMPs must be implemented to prevent concrete wastes from contributing to storm water discharges. The location of concrete wash out area(s) must be identified on a plan by the contractor once the locations have been determined. In addition, a standard detail on the construction of the concrete wash out shall be included on this plan.

E. Solid and Construction Wastes

All waste materials will be collected and stored in an appropriately covered container and/or securely lidded metal dumpster rented from a local waste management company which must be a solid waste management company licensed to do business in New York and the Town of West Seneca. The dumpster will comply with all local and state solid waste management regulations.

All trash and construction debris from the site will be deposited in the dumpster. The dumpster will be emptied a minimum of twice per week or more often if necessary, and the trash will be hauled to a landfill approved by the NYSDEC. No construction waste materials will be buried on site. All personnel will be instructed regarding the correct procedures for waste disposal.

All waste dumpsters and roll-off containers will be located in an area where the likelihood of the containers contributing to storm water discharges is negligible. If required, additional BMPs must be implemented, such as sandbags around the base, to prevent wastes from contributing to storm water discharges. The location of waste dumpsters and roll-off containers must be identified on a plan by the contractor once the locations have been determined.

F. Sanitary Wastes

Portable toilet units or field offices with toilet facilities connected to the municipal sanitary sewer will be used for sanitary purposes. All portable toilet units will be emptied a minimum of once per week by a licensed portable facility provided in compliance with local and state regulations.

All sanitary waste units will be located in an area where the likelihood of the unit contributing to storm water discharges is negligible. If required, additional BMPs must be implemented, such as sandbags around the base, to prevent wastes from contributing to storm water discharges. The location of sanitary waste units must be identified on a plan by the contractor once the locations have been determined.

G. Contaminated Soils

Any contaminated soils (resulting from spills of materials with hazardous properties) which may result from construction activities will be contained and cleaned up immediately in accordance with the procedures given in the Materials Management Plan and in accordance with applicable state and federal regulations.

118.3 SPILL PREVENTION AND RESPONSE PROCEDURES

The Contractor will train all personnel in the proper handling and cleanup of spilled materials. No spilled hazardous materials or hazardous wastes will be allowed to come in contact with storm water discharges. If such contact occurs, the storm water discharge will be contained on site until appropriate measures in compliance with state and federal regulations are taken to dispose of such contaminated storm water. It shall be the responsibility of the job site superintendent to properly train all personnel in spill prevention and clean up procedures.

A. In order to minimize the potential for a spill of hazardous materials to come into contact with storm water, the following steps will be implemented:

1. All materials with hazardous properties (such as pesticides, petroleum products, fertilizers, detergents, construction chemicals, acids, paints, paint solvents, cleaning solvents, additives for soil stabilization, concrete curing compounds and additives, etc.) will be stored in a secure location, with their lids on, preferably under cover, when not in use.
2. The minimum practical quantity of all such materials will be kept on the job site.
3. A spill control and containment kit (containing, for example, absorbent materials, acid neutralizing powder, brooms, dust pans, mops, rags, gloves, goggles, plastic and metal trash containers, etc.) will be provided at the storage site.
4. Manufacturer's recommended methods for spill cleanup will be clearly posted and site personnel will be trained regarding these procedures and the location of the information and cleanup supplies.

B. In the event of a spill, the following procedures should be followed

1. All spills will be cleaned up immediately after discovery.
2. The spill area will be kept well ventilated and personnel will wear appropriate protective clothing to prevent injury from contact with the hazardous substances.

3. The project manager and the Engineer of Record will be notified immediately.

Spills of toxic or hazardous materials will be reported to the appropriate federal, state, and/or local government agency, regardless of the size of the spill. Spills of amounts that exceed Reportable Quantities of certain substances specifically mentioned in federal regulations (40 CFR 110, 40 CFR 117, and 40 CFR 302) must be immediately reported to the EPA National Response Center, telephone 1-100-424-1102. From SWPPP-9 "Reportable Quantity Release Form" must be filled out.

4. If the spill exceeds a Reportable Quantity, the SWPPP must be modified within seven (7) calendar days of knowledge of the discharge to provide a description of the release, the circumstances leading to the release, and the date of the release. The plans must identify measures to prevent the recurrence of such releases and to respond to such releases.

- C. The job site superintendent will be the spill prevention and response coordinator. He will designate the individuals who will receive spill prevention and response training. These individuals will each become responsible for a particular phase of prevention and response. The names of these personnel will be posted in the material storage area and in the office trailer onsite.

119 CONTROL OF NON-STORM WATER DISCHARGES

Certain types of discharges are allowable under the NYSDEC SPDES General Permit for Construction Activity for the State of New York, and it is the intent of this SWPPP to allow such discharges. These types of discharges will be allowed under the conditions that no pollutants will be allowed to come in contact with the water prior to or after its discharge. The control measures which have been outlined previously in this SWPPP will be strictly followed to ensure that no contamination of these non-storm water discharges takes place. The following allowable non-storm water discharges which may occur at the job site include:

- A. Discharges from firefighting activities.
- B. Fire hydrant flushings (see note below)
- C. Waters used to wash vehicles or control dust in order to minimize offsite sediment tracking.
- D. Routine external building washdown which does not use detergents.
- E. Pavement wash waters where spills or leaks of hazardous materials have not occurred or detergents have not been used.
- F. Air conditioning condensate.
- G. Springs or other uncontaminated groundwater, including dewatering ground water infiltration.
- H. Foundation or footing drains where no contamination with process materials such as solvents is present.

Note: The Contractor shall discharge any super-chlorinated water from water distribution pipe disinfection activities into sanitary sewer system

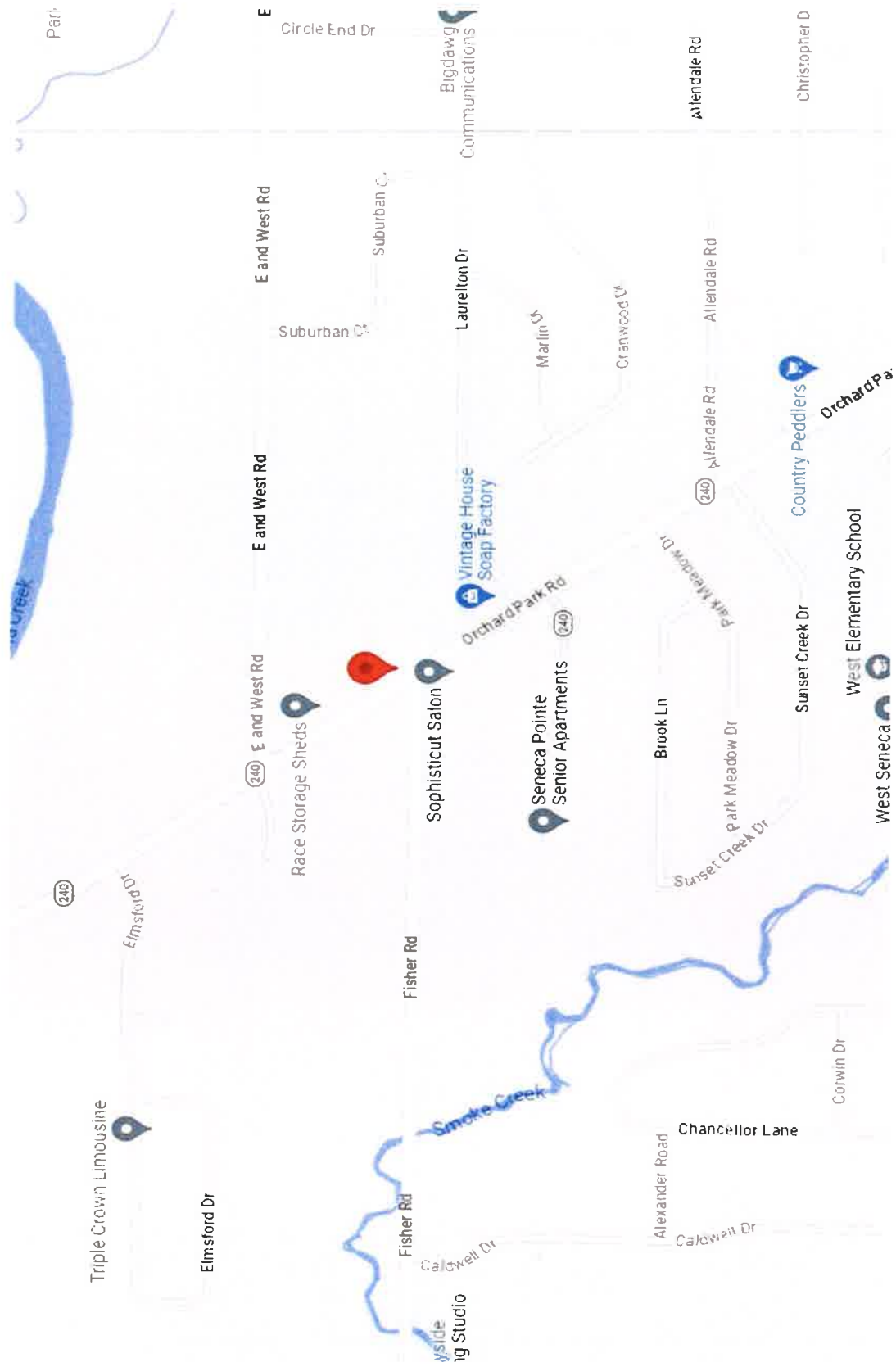
120 STORM WATER CONTROL FACILITY MAINTENANCE

The frequency of inspections for the bioretention areas shall match the frequencies listed on the "Bioretention Operation, Maintenance and Management Inspection Checklist" in Appendix K of the SWPPP.

The proposed catch basins, as per section 115, shall be inspected 4 times per year for removal of floatable debris. Any silt buildup over 6" in depth shall be removed and disposed of properly off-site.

Appendix A
Site Location Map

Site Location Map



Appendix B
NYSDEC Notice of Intent (NOI)

NOI for coverage under Stormwater General Permit for Construction Activity

version 1.35

(Submission #: HPV-RJRQ-1VHF7, version 1)

Details

Originally Started By Anthony Pandolfe
Alternate Identifier Multifamily Development
Submission ID HPV-RJRQ-1VHF7
Submission Reason New
Status Draft

Form Input

Owner/Operator Information

Owner/Operator Name (Company/Private Owner/Municipality/Agency/Institution, etc.)

Hanley Development of WNY

Owner/Operator Contact Person Last Name (NOT CONSULTANT)

Hanley

Owner/Operator Contact Person First Name

Michael

Owner/Operator Mailing Address

3266 Seneca Street

City

West Seneca

State

NY

Zip

14224

Phone

716-462-7254

Email

emichaelhanley@gmail.com

Federal Tax ID

NONE PROVIDED

Project Location

Project/Site Name

Multifamily Development

Street Address (Not P.O. Box)

1130 Orchard Park Road

Side of Street

East

City/Town/Village (THAT ISSUES BUILDING PERMIT)

Town of West Seneca

State

NY

Zip

14224

DEC Region

9

County

ERIE

Name of Nearest Cross Street

Fisher Road

Distance to Nearest Cross Street (Feet)

0

Project In Relation to Cross Street

East

Tax Map Numbers Section-Block-Parcel

143.15-1-68

Tax Map Numbers

NONE PROVIDED

1. Coordinates

Provide the Geographic Coordinates for the project site. The two methods are:

- Navigate to the project location on the map (below) and click to place a marker and obtain the XY coordinates.
- The "Find Me" button will provide the lat/long for the person filling out this form. Then pan the map to the correct location and click the map to place a marker and obtain the XY coordinates.

Navigate to your location and click on the map to get the X,Y coordinates

42.8188616,-78.7694507

Project Details

2. What is the nature of this project?

Redevelopment with increase in impervious area

3. Select the predominant land use for both pre and post development conditions.**Pre-Development Existing Landuse**

Commercial

Post-Development Future Land Use

Multifamily Residential

3a. If Single Family Subdivision was selected in question 3, enter the number of subdivision lots.NONE PROVIDED

4. In accordance with the larger common plan of development or sale, enter the total project site acreage, the acreage to be disturbed and the future impervious area (acreage) within the disturbed area.

*** ROUND TO THE NEAREST TENTH OF AN ACRE. ***

Total Site Area (acres)

5.2

Total Area to be Disturbed (acres)

4.2

Existing Impervious Area to be Disturbed (acres)

1.3

Future Impervious Area Within Disturbed Area (acres)

1.6

5. Do you plan to disturb more than 5 acres of soil at any one time?

No

6. Indicate the percentage (%) of each Hydrologic Soil Group(HSG) at the site.**A (%)**

0

B (%)

0

C (%)

0

D (%)

100

7. Is this a phased project?

No

8. Enter the planned start and end dates of the disturbance activities.**Start Date**

03/01/2024

End Date

03/03/2025

9. Identify the nearest surface waterbody(ies) to which construction site runoff will discharge.

Cazenovia Creek

9a. Type of waterbody identified in question 9?

Stream/Creek Off Site

Other Waterbody Type Off Site Description

NONE PROVIDED

9b. If "wetland" was selected in 9A, how was the wetland identified?

NONE PROVIDED

10. Has the surface waterbody(ies) in question 9 been identified as a 303(d) segment in Appendix E of GP-0-20-001?

No

11. Is this project located in one of the Watersheds identified in Appendix C of GP-0-20-001?

No

12. Is the project located in one of the watershed areas associated with AA and AA-S classified waters?

No

If No, skip question 13.

13. Does this construction activity disturb land with no existing impervious cover and where the Soil Slope Phase is identified as D (provided the map unit name is inclusive of slopes greater than 25%), E or F on the USDA Soil Survey?

No

If Yes, what is the acreage to be disturbed?

NONE PROVIDED

14. Will the project disturb soils within a State regulated wetland or the protected 100 foot adjacent area?

No

15. Does the site runoff enter a separate storm sewer system (including roadside drains, swales, ditches, culverts, etc)?

Yes

16. What is the name of the municipality/entity that owns the separate storm sewer system?

Town of West Seneca

17. Does any runoff from the site enter a sewer classified as a Combined Sewer?

No

18. Will future use of this site be an agricultural property as defined by the NYS Agriculture and Markets Law?

No

19. Is this property owned by a state authority, state agency, federal government or local government?

No

20. Is this a remediation project being done under a Department approved work plan? (i.e. CERCLA, RCRA, Voluntary Cleanup Agreement, etc.)

No

Required SWPPP Components

21. Has the required Erosion and Sediment Control component of the SWPPP been developed in conformance with the current NYS Standards and Specifications for Erosion and Sediment Control (aka Blue Book)?

Yes

22. Does this construction activity require the development of a SWPPP that includes the post-construction stormwater management practice component (i.e. Runoff Reduction, Water Quality and Quantity Control practices/techniques)?

Yes

If you answered No in question 22, skip question 23 and the Post-construction Criteria and Post-construction SMP Identification sections.

23. Has the post-construction stormwater management practice component of the SWPPP been developed in conformance with the current NYS Stormwater Management Design Manual?

Yes

24. The Stormwater Pollution Prevention Plan (SWPPP) was prepared by:
Professional Engineer (P.E.)

SWPPP Preparer

Carmina Wood Design

Contact Name (Last, Space, First)

Pandolfe, Anthony

Mailing Address

487 Main Street, Suite 500

City

Buffalo

State

NY

Zip

14203

Phone

716-842-3165

Email

apandolfe@carminawooddesign.com

Download SWPPP Preparer Certification Form

Please take the following steps to prepare and upload your preparer certification form:

- 1) Click on the link below to download a blank certification form
- 2) The certified SWPPP preparer should sign this form

- 3) Scan the signed form
 - 4) Upload the scanned document
- [Download SWPPP Preparer Certification Form](#)

Please upload the SWPPP Preparer Certification

[swpppcert signed.pdf - 06/29/2023 07:56 AM](#)

Comment

NONE PROVIDED

Erosion & Sediment Control Criteria

25. Has a construction sequence schedule for the planned management practices been prepared?

Yes

26. Select all of the erosion and sediment control practices that will be employed on the project site:

Temporary Structural

Sediment Basin

Sediment Traps

Silt Fence

Stabilized Construction Entrance

Storm Drain Inlet Protection

Biotechnical

None

Vegetative Measures

Seeding

Sodding

Topsoiling

Permanent Structural

Land Grading

Rock Outlet Protection

Other

NONE PROVIDED

Post-Construction Criteria

*** IMPORTANT: Completion of Questions 27-39 is not required if response to Question 22 is No.**

27. Identify all site planning practices that were used to prepare the final site plan/layout for the project.

Preservation of Undisturbed Area

Preservation of Buffers

27a. Indicate which of the following soil restoration criteria was used to address the requirements in Section 5.1.6("Soil Restoration") of the Design Manual (2010 version).

All disturbed areas will be restored in accordance with the Soil Restoration requirements in Table 5.3 of the Design Manual (see page 5-22).

28. Provide the total Water Quality Volume (WQv) required for this project (based on final site plan/layout). (Acre-feet)

0.067

29. Post-construction SMP Identification

Use the Post-construction SMP Identification section to identify the RR techniques (Area Reduction), RR techniques(Volume Reduction) and Standard SMPs with RRv Capacity that were used to reduce the Total WQv Required (#28).

Identify the SMPs to be used by providing the total impervious area that contributes runoff to each technique/practice selected. For the Area Reduction Techniques, provide the total contributing area (includes pervious area) and, if applicable, the total impervious area that contributes runoff to the technique/practice.

Note: Redevelopment projects shall use the Post-Construction SMP Identification section to identify the SMPs used to treat and/or reduce the WQv required. If runoff reduction techniques will not be used to reduce the required WQv, skip to question 33a after identifying the SMPs.

30. Indicate the Total RRv provided by the RR techniques (Area/Volume Reduction) and Standard SMPs with RRv capacity identified in question 29. (acre-feet)

0.027

31. Is the Total RRv provided (#30) greater than or equal to the total WQv required (#28)?

No

If Yes, go to question 36. If No, go to question 32.

32. Provide the Minimum RRv required based on HSG. [Minimum RRv Required = (P) (0.95) (Ai) / 12, Ai=(s) (Aic)] (acre-feet)

0.01

32a. Is the Total RRv provided (#30) greater than or equal to the Minimum RRv Required (#32)?

Yes

If Yes, go to question 33.

Note: Use the space provided in question #39 to summarize the specific site limitations and justification for not reducing 100% of WQv required (#28). A detailed evaluation of the specific site limitations and justification for not reducing 100% of the WQv required (#28) must also be included in the SWPPP.

If No, sizing criteria has not been met; therefore, NOI can not be processed. SWPPP preparer must modify design to meet sizing criteria.

33. SMPs

Use the Post-construction SMP Identification section to identify the Standard SMPs and, if applicable, the Alternative SMPs to be used to treat the remaining total WQv (=Total WQv Required in #28 - Total RRv Provided in #30).

Also, provide the total impervious area that contributes runoff to each practice selected.

NOTE: Use the Post-construction SMP Identification section to identify the SMPs used on Redevelopment projects.

33a. Indicate the Total WQv provided (i.e. WQv treated) by the SMPs identified in question #33 and Standard SMPs with RRv Capacity identified in question #29. (acre-feet)

0.040

Note: For the standard SMPs with RRv capacity, the WQv provided by each practice = the WQv calculated using the contributing drainage area to the practice - provided by the practice. (See Table 3.5 in Design Manual)

34. Provide the sum of the Total RRv provided (#30) and the WQv provided (#33a).

0.067

35. Is the sum of the RRv provided (#30) and the WQv provided (#33a) greater than or equal to the total WQv required (#28)?

Yes

If Yes, go to question 36.

If No, sizing criteria has not been met; therefore, NOI can not be processed. SWPPP preparer must modify design to meet sizing criteria.

36. Provide the total Channel Protection Storage Volume (CPv required and provided or select waiver (#36a), if applicable.

CPv Required (acre-feet)

0.06

CPv Provided (acre-feet)

0.06

36a. The need to provide channel protection has been waived because:

NONE PROVIDED

37. Provide the Overbank Flood (Qp) and Extreme Flood (Qf) control criteria or select waiver (#37a), if applicable.

Overbank Flood Control Criteria (Qp)

Pre-Development (CFS)

7.34

Post-Development (CFS)

4.65

Total Extreme Flood Control Criteria (Qf)

Pre-Development (CFS)

15.69

Post-Development (CFS)

9.26

37a. The need to meet the Qp and Qf criteria has been waived because:

NONE PROVIDED

38. Has a long term Operation and Maintenance Plan for the post-construction stormwater management practice(s) been developed?

Yes

If Yes, Identify the entity responsible for the long term Operation and Maintenance

Hanley Development of WNY

39. Use this space to summarize the specific site limitations and justification for not reducing 100% of WQv required (#28). (See question #32a) This space can also be used for other pertinent project information.

Site limitations include soils with low infiltration rates (Type D)

Post-Construction SMP Identification

Runoff Reduction (RR) Techniques, Standard Stormwater Management Practices (SMPs) and Alternative SMPs

Identify the Post-construction SMPs to be used by providing the total impervious area that contributes runoff to each technique/practice selected. For the Area Reduction Techniques, provide the total contributing area (includes pervious area) and, if applicable, the total impervious area that contributes runoff to the technique/practice.

RR Techniques (Area Reduction)

Round to the nearest tenth

Total Contributing Acres for Conservation of Natural Area (RR-1)

NONE PROVIDED

Total Contributing Impervious Acres for Conservation of Natural Area (RR-1)
NONE PROVIDED

Total Contributing Acres for Sheetflow to Riparian Buffers/Filter Strips (RR-2)
NONE PROVIDED

Total Contributing Impervious Acres for Sheetflow to Riparian Buffers/Filter Strips (RR-2)
NONE PROVIDED

Total Contributing Acres for Tree Planting/Tree Pit (RR-3)
NONE PROVIDED

Total Contributing Impervious Acres for Tree Planting/Tree Pit (RR-3)
NONE PROVIDED

Total Contributing Acres for Disconnection of Rooftop Runoff (RR-4)
NONE PROVIDED

RR Techniques (Volume Reduction)

Total Contributing Impervious Acres for Disconnection of Rooftop Runoff (RR-4)
NONE PROVIDED

Total Contributing Impervious Acres for Vegetated Swale (RR-5)
NONE PROVIDED

Total Contributing Impervious Acres for Rain Garden (RR-6)
NONE PROVIDED

Total Contributing Impervious Acres for Stormwater Planter (RR-7)
NONE PROVIDED

Total Contributing Impervious Acres for Rain Barrel/Cistern (RR-8)
NONE PROVIDED

Total Contributing Impervious Acres for Porous Pavement (RR-9)
NONE PROVIDED

Total Contributing Impervious Acres for Green Roof (RR-10)
NONE PROVIDED

Standard SMPs with RRv Capacity

Total Contributing Impervious Acres for Infiltration Trench (I-1)
NONE PROVIDED

Total Contributing Impervious Acres for Infiltration Basin (I-2)

NONE PROVIDED

Total Contributing Impervious Acres for Dry Well (I-3)

NONE PROVIDED

Total Contributing Impervious Acres for Underground Infiltration System (I-4)

NONE PROVIDED

Total Contributing Impervious Acres for Bioretention (F-5)

1.6

Total Contributing Impervious Acres for Dry Swale (O-1)

NONE PROVIDED

Standard SMPs

Total Contributing Impervious Acres for Micropool Extended Detention (P-1)

NONE PROVIDED

Total Contributing Impervious Acres for Wet Pond (P-2)

NONE PROVIDED

Total Contributing Impervious Acres for Wet Extended Detention (P-3)

NONE PROVIDED

Total Contributing Impervious Acres for Multiple Pond System (P-4)

NONE PROVIDED

Total Contributing Impervious Acres for Pocket Pond (P-5)

NONE PROVIDED

Total Contributing Impervious Acres for Surface Sand Filter (F-1)

NONE PROVIDED

Total Contributing Impervious Acres for Underground Sand Filter (F-2)

NONE PROVIDED

Total Contributing Impervious Acres for Perimeter Sand Filter (F-3)

NONE PROVIDED

Total Contributing Impervious Acres for Organic Filter (F-4)

NONE PROVIDED

Total Contributing Impervious Acres for Shallow Wetland (W-1)

NONE PROVIDED

Total Contributing Impervious Acres for Extended Detention Wetland (W-2)

NONE PROVIDED

Total Contributing Impervious Acres for Pond/Wetland System (W-3)

NONE PROVIDED

Total Contributing Impervious Acres for Pocket Wetland (W-4)

NONE PROVIDED

Total Contributing Impervious Acres for Wet Swale (O-2)

NONE PROVIDED

Alternative SMPs (DO NOT INCLUDE PRACTICES BEING USED FOR PRETREATMENT ONLY)

Total Contributing Impervious Area for Hydrodynamic

NONE PROVIDED

Total Contributing Impervious Area for Wet Vault

NONE PROVIDED

Total Contributing Impervious Area for Media Filter

NONE PROVIDED

"Other" Alternative SMP?

NONE PROVIDED

Total Contributing Impervious Area for "Other"

NONE PROVIDED

Provide the name and manufacturer of the alternative SMPs (i.e. proprietary practice(s)) being used for WQv treatment.

Note: Redevelopment projects which do not use RR techniques, shall use questions 28, 29, 33 and 33a to provide SMPs used, total WQv required and total WQv provided for the project.

Manufacturer of Alternative SMP

NONE PROVIDED

Name of Alternative SMP

NONE PROVIDED

Other Permits

40. Identify other DEC permits, existing and new, that are required for this project/facility.

None

If SPDES Multi-Sector GP, then give permit ID

NONE PROVIDED

If Other, then identify

NONE PROVIDED

41. Does this project require a US Army Corps of Engineers Wetland Permit?

No

If "Yes," then indicate Size of Impact, in acres, to the nearest tenth

NONE PROVIDED

42. If this NOI is being submitted for the purpose of continuing or transferring coverage under a general permit for stormwater runoff from construction activities, please indicate the former SPDES number assigned.

NONE PROVIDED

MS4 SWPPP Acceptance

43. Is this project subject to the requirements of a regulated, traditional land use control MS4?

Yes - Please attach the MS4 Acceptance form below

If No, skip question 44

44. Has the "MS4 SWPPP Acceptance" form been signed by the principal executive officer or ranking elected official and submitted along with this NOI?

No

MS4 SWPPP Acceptance Form Download

Download form from the link below. Complete, sign, and upload.

[MS4 SWPPP Acceptance Form](#)

MS4 Acceptance Form Upload

NONE PROVIDED

Comment

NONE PROVIDED

Owner/Operator Certification

Owner/Operator Certification Form Download

Download the certification form by clicking the link below. Complete, sign, scan, and upload the form.

[Owner/Operator Certification Form \(PDF, 45KB\)](#)

Upload Owner/Operator Certification Formownercert signed.pdf - 06/29/2023 08:55 AM**Comment**

NONE PROVIDED

Attachments

Date	Attachment Name	Context	User
6/29/2023 8:55 AM	ownercert signed.pdf	Attachment	Anthony Pandolfe
6/29/2023 7:56 AM	swpppcert signed.pdf	Attachment	Anthony Pandolfe

Appendix C

MS4 SWPPP Acceptance Form



**Department of
Environmental
Conservation**

**NYS Department of Environmental Conservation
Division of Water
625 Broadway, 4th Floor
Albany, New York 12233-3505**

**MS4 Stormwater Pollution Prevention Plan (SWPPP) Acceptance
Form**

for

Construction Activities Seeking Authorization Under SPDES General Permit

*(NOTE: Attach Completed Form to Notice Of Intent and Submit to Address Above)

I. Project Owner/Operator Information

1. Owner/Operator Name: Hanley Development of WNY

2. Contact Person: Michael Hanley

3. Street Address: 3266 Seneca Street

4. City/State/Zip: West Seneca, NY 14226

II. Project Site Information

5. Project/Site Name: Multifamily Development

6. Street Address: 1130 Orchard Park Road

7. City/State/Zip: West Seneca, NY 14226

III. Stormwater Pollution Prevention Plan (SWPPP) Review and Acceptance Information

8. SWPPP Reviewed by:

9. Title/Position:

10. Date Final SWPPP Reviewed and Accepted:

IV. Regulated MS4 Information

11. Name of MS4:

12. MS4 SPDES Permit Identification Number: NYR20A _____

13. Contact Person:

14. Street Address:

15. City/State/Zip:

16. Telephone Number:

MS4 SWPPP Acceptance Form - continued

V. Certification Statement - MS4 Official (principal executive officer or ranking elected official) or Duly Authorized Representative

I hereby certify that the final Stormwater Pollution Prevention Plan (SWPPP) for the construction project identified in question 5 has been reviewed and meets the substantive requirements in the SPDES General Permit For Stormwater Discharges from Municipal Separate Storm Sewer Systems (MS4s).
Note: The MS4, through the acceptance of the SWPPP, assumes no responsibility for the accuracy and adequacy of the design included in the SWPPP. In addition, review and acceptance of the SWPPP by the MS4 does not relieve the owner/operator or their SWPPP preparer of responsibility or liability for errors or omissions in the plan.

Printed Name:

Title/Position:

Signature:

Date:

VI. Additional Information

Appendix D
Engineer's Report



ENGINEER'S REPORT

for

Multifamily Development
1130 Orchard Park Road
Town of West Seneca, Erie County, New York

Prepared for

Hanley Development of WNY

3266 Seneca Street
West Seneca, NY 14224

Prepared by

Carmina Wood Design

487 Main Street, Suite 500
Buffalo, NY 14203

Telephone: (716) 842-3165
Fax: (716) 842-0263

June 2023



Table of Contents

Written Engineer's Report

Section 1 - Location & Description	Page 1
Section 2 - Water Service	Page 1
Section 3 - Sanitary Sewer Service	Page 1
Section 4 - Storm Sewer Service	Page 2
Section 5 - Erosion Control Summary	Page 3
Section 6 - Geotechnical Items	Page 4

Appendices

Appendix A	Site Location Map
Appendix B	Sanitary Sewer and Water Demand Calculations
Appendix C	Downstream Sewer Capacity Analysis
Appendix D	Storm Water Calculations
Appendix E	Soil Information

Section 1 - Location & Description

This redevelopment project will consist of the construction of a four (4), two-story multifamily buildings with a total of 44 units. Construction will also include a maintenance building, on-site utility improvements, stormwater management, site landscaping, site lighting and associated parking. The west portion of the site currently consists of an existing building with asphalt and stone parking which will be demolished. The east portion of the site is undisturbed with a mix of grass/brush and wooded areas. The site is zoned R50 which allows this type of development by Special Use Permit. The overall acreage of the site is 5.21 acres and acreage to be disturbed during this project is approximately 4.21.

See Appendix A for Site Location Map.

Section 2 - Water System

The proposed water service will connect to an existing 8" PVC Erie County Water Authority (ECWA) water main located on the west side of Orchard Park Road. A 6" DIP CL52 water main will be bored under Orchard Park Road. The proposed service will split at the right-of-way in to a 6" fire and 4" domestic service. An 4" RPZ and meter and 6" RPDA will be provided in a heated enclosure. Drainage due to testing or failure will be via gravity to the nearest drainage inlet. Each building will consist of a 4" fire service and 2" domestic service. Water inside the building will be used for typical bathroom and janitorial uses.

Domestic Summary:

Peak Operating Demand:	132.0 gpm
Water Main:	8" PVC along Orchard Park Road
Static Pressure:	80.0 psi
Friction Loss:	3.1 psi
Elevation Loss:	+0.9 psi
Meter & RPZ Loss:	13 psi
Pressure after RPZ & Meter:	63.9 psi

Fire Flow Summary:

Peak Operating Demand:	1,000 gpm
Water Main:	8" PVC along Orchard Park Road
Static Pressure:	80.0 psi
Friction Loss:	11.0 psi
Elevation Loss:	+0.9 psi
Meter & RPZ Loss:	12 psi
Pressure after RPZ & Meter:	57.0 psi

Repairs to all devices will be made during off hours; dual backflow preventers are not required. The site is not located in a 100-year flood plain.

Disinfection of the water service following installation will be continuous feed, according to AWWA C-651, latest revision.

See Appendix B for Sanitary Sewer & Water Calculations.

Section 3 - Sanitary Sewer Service

The proposed sanitary sewer service will connect to an existing 10" Town of West Seneca sanitary sewer that runs along the east side of Orchard Park Road. The proposed service will consist of approximately 641 LF of 8" SDR-35 PVC private sanitary sewer @ 0.4% and 309 LF of 6" SDR-35 PVC sanitary sewer lateral at a minimum slope of 1.0%.

Multifamily Development
1130 Orchard Park Road
Town of West Seneca, NY 14224
Page 2 of 4
6/29/2023

Design Parameters:

One Bedroom Units: 16 units x 110 gpd/unit = 1,760 gpd
Two Bedroom Units: 28 units x 220 gpd/unit = 6,160 gpd

Total Proposed Demand = 7,920 gpd

Since the sanitary sewer extension is designed to convey greater than 2,500 gpd, a downstream sewer capacity analysis was performed to ensure that the existing sewer could handle the additional flow.

The hydraulic loading rates per "Design Standard for Wastewater Treatment Works" 2014, NYSDEC.

See Appendix B for Sanitary Sewer & Water Calculations.

See Appendix C for Downstream Sewer Capacity Analysis

Section 4 - Storm Sewer Service

The existing site sheet flows from east to west and from west to east. Runoff is then conveyed north or south to an existing ditch. From the ditch, runoff is conveyed north to East and West Road. An existing culvert pipe runs through the site to convey runoff from the ditch to the north an south.

The stormwater runoff from the proposed project area for this site will connect to the existing culvert pipe that runs through the site. The proposed hydrology for the redevelopment project area will consist of a combination of overland sheet flow and pipe channel flow. The storm sewer system for this site will consist of 6", 8" and 12" HDPE pipes connected by a series of catch basins. Stormwater runoff generated from the site will enter the pipe network and be conveyed to a detention basin. Stormwater will be discharged, at a controlled rate, from the detention basin to the existing culvert. To meet NYSDEC water quality requirements, stormwater runoff will be conveyed to a bioretention area prior to entering the detention basin.

NYSDEC Requirement:

The NYSDEC requires that the detention pond be designed to contain the 1-year, 10-year and the 100-year 24-hour design storms for post-development peak rates of runoff, while restricting the outflow rate of the post-development runoff rate to be less than the existing runoff rate.

Town of West Seneca Requirement:

The Town of West Seneca requires reduction of the 25-year post-development flow rate to 10-year pre-development flow rate.

Design Criteria

Storm pipes: 10-year storm

Detention: Comparison of the existing 1-year vs. the proposed 1-year runoff.
Comparison of the existing 10-year vs. the proposed 10-year runoff.
Comparison of the existing 10-year vs. the proposed 25-year runoff.
Comparison of the existing 100-year vs. the proposed 100-year runoff.

Detention Basin:

Event	Prop. Runoff (cfs)	Elevation (ft)	Storage (cf)
1-yr	1.16	635.11	2,406
10-yr	1.36	635.96	6,506
25-yr	1.44	636.33	9,034
100-yr	1.58	637.01	14,359

Direct Runoff:

Event	Prop. Runoff (cfs)
1-yr	1.05
10-yr	3.29
25-yr	4.70
100-yr	7.68

Total Site:

Event	Ex. Runoff (cfs)	Prop. Runoff (cfs)
1-yr	2.79	2.21
10-yr	7.34	4.65
25-yr	10.07	6.14
100-yr	15.69	9.26

See Appendix D for Storm Water Calculations

Section 5 - Erosion Control Summary

Stabilization Practices

Stabilization practices for this site include:

- A. Land clearing activities shall be done only in areas where earthwork will be performed and shall progress as earthwork is needed.
- B. Use of stabilization fabric for all slopes having a slope greater than 1V:3H.
- C. Permanent seeding and planting of all unpaved areas using the hydromulching grass seeding technique.
- D. Mulching exposed areas.
- E. Frequent watering to minimize wind erosion during construction.

Structural Practices

Structural practices for this site include:

- A. Inlet protection using a method detailed in the Construction Documents
- B. Perimeter protection using temporary silt fence
- C. Temporary stone wash off areas

Sequence of Major Activities

The Contractor will be responsible for implementing the following erosion control and storm water management control measures. The Contractor may designate these tasks to certain subcontractors as he sees fit, but the ultimate responsibility for implementing these controls and ensuring their proper functioning remains with the Contractor. The order of activities will be as follows:

- A. Construct temporary construction exits at locations shown on the Demo & Erosion Control Plan Sheet.
- B. Install perimeter silt fence/silt socks/silt sock in the locations shown on the Demo & Erosion Control Plan Sheet.
- C. Clear & Grub site, demolition of existing building and parking lot.
- D. Installation of detention basin to act as sediment basins (do not install bioretention soil or underdrains until stabilized)
- E. Commence site grading.
- F. Disturbed areas of the site where construction activity has ceased for more than 14 days shall be temporarily seeded and watered.

- G. Construction of buildings
- H. Installation of proposed utilities
- I. Finalize pavement subgrade preparation.
- J. Construct all curb, drainage inlets, storm sewer pipes and storm sewer manholes, as shown on the plans. Install temporary inlet protection at the locations of all inlets.
- K. Dust control.
- L. Remove inlet protection around inlets and manholes no more than 48 hours prior to placing stabilized base course.
- M. Install base material as required for pavement.
- N. Carry out final grading and seeding and planting.
- O. Clean storm system following construction, clean detention basins of any silt and return to design grades.
- P. Remove silt fencing/silt sock only after all paving is complete and exposed surfaces are stabilized.
- Q. Remove temporary construction exits only prior to pavement construction in these areas.

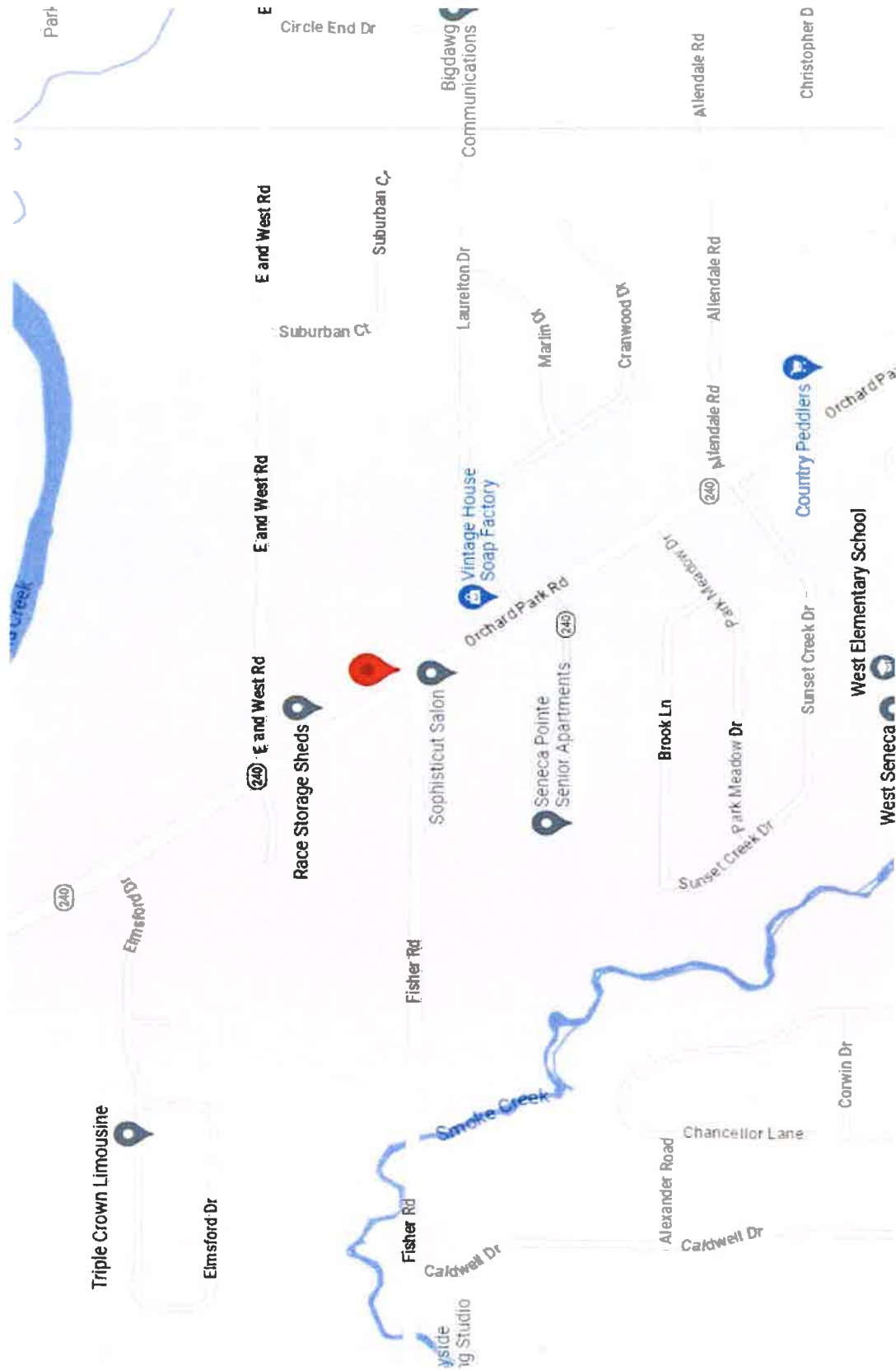
Section 6 - Geotechnical Items

According to the USDA Web Soil Survey, the onsite soil is made up entirely of Niagara silt loam. This soil is categorized under hydrologic soil group C/D and will have a slow infiltration rates when thoroughly wet.

See Appendix E for Soil Information.

Appendix A
Site Location Map

Site Location Map



Appendix B

Sanitary Sewer and Water Demand Calculations

CARMINA WOOD DESIGN
487 MAIN STREET, SUITE 500
BUFFALO, NEW YORK, 14203
(716) 842-3165
FAX (716) 842-0263

Project No.: 22.128 Date: 6/27/2023
Project Name: Multifamily Development
Project Address: 1130 Orchard Park Road West Seneca, NY
Subject: Sanitary Sewer Demand Calcs
Sheet: 1 of 1

Sanitary Sewage Demand Calculations:

Proposed Apartments

110 gal/d/unit	x	16 units	=	1,760	gpd	*use 110 gallons per unit per day (1-bdrm)
220 gal/d/unit	x	28 units	=	6,160	gpd	*use 220 gallons per unit per day (2-bdrm)

Total Site Sanitary Demand: = 7,920 gpd

Find Peak Sanitary Demand:

Peaking Factor based on Population:

Total demand: 7,920 gpd / 100 gpcd = 79 per capita

Population (P) = 79 people

Peaking Factor : $(18 + \sqrt{P}) / (4 + \sqrt{P})$ where P is in thousands

Peaking Factor = 4.27

Peak Sanitary Demand = $7,920 \times 4.27 = 33,818$ gpd
= 0.034 MGD
= 0.052 cfs

Required Infiltration and Inflow Mitigation:

Peak Sanitary Flow = 33,818 gpd = 23.48 gpm

4:1 offset flow per NYSDEC requirements = $23.48 \times 4 = 93.94$ gpm req'd

Mitigation Credit = 30 gpm / lateral

Laterals to be replaced* = 3.1 laterals
= 4 laterals *(or other mitigation as identified by the Town)

CARMINA WOOD DESIGN
487 MAIN STREET, SUITE 500
BUFFALO, NEW YORK, 14203
(716) 842-3165
FAX (716) 842-0263

Project No.: 22.128 Date: 6/28/2023
Project Name: Multi-Family Development
Project Address: 1130 Orchard Park Road - Town of West Seneca
Subject: Water Demand Calcs
Sheet: 1 of 1

Water Demand Calculations (domestic):

Multi-Family Development:

$$Q = 3 \text{ gpm/unit} \times 44 \text{ units} = 132 \text{ gpm} \quad \text{ECDOH Requirement}$$

Water Demand Calculations (fire):

$$Q = 1000 \text{ gpm} \quad * \text{ per ISO Guidelines}$$

$$\text{Elev. at ex. residual hydrant (J14C30)} = 640 \text{ ft}$$

$$\text{Static pressure at ex. hydrant (J14C30)} = 80 \text{ psi}$$

$$\text{El. @ road tap} = 642 \text{ ft}$$

$$\Delta \text{ elev ex. hydrant (J14C30) to road tap} = 2 \text{ ft} = 0.9 \text{ psi} \quad \begin{array}{l} \text{(positive is decrease in pressure from static)} \\ \text{(negative is increase in pressure from static)} \end{array}$$

$$\text{Static pressure at road tap} = 79.1 \text{ psi}$$

$$\text{El. @ furthest building} = 639.9 \text{ ft}$$

$$\Delta \text{ elev road tap to furthest building} = -2.1 \text{ ft} = -0.9 \text{ psi} \quad \begin{array}{l} \text{(positive is decrease in pressure from static)} \\ \text{(negative is increase in pressure from static)} \end{array}$$

Find residual at furthest unit using domestic flow:

Headlosses:

$$Q_{\text{peak}} = 132.0 \text{ gpm}$$

$$\text{Pipe} = 4 \text{ inch PVC} \quad C = 150$$

$$\text{Length} = 740 \text{ LF (approx. distance from tap to furthest building)}$$

$$H_L = \frac{10.44 L Q^{1.85}}{C^{1.85} D^{4.866}} = \frac{10.44(740)(132)^{1.85}}{(150)^{1.85} (4)^{4.866}} = 7.17 \text{ ft} = 3.1 \text{ psi}$$

$$\text{Loss through 4-inch RPZ \& meter} = 13 \text{ psi}$$

$$\begin{aligned} \text{Residual pressure at furthest unit} &= \text{Static pressure at road tap} - \text{headlosses} - \Delta \text{ elev} \\ &= 79.1 + 0.9 - 13 - 3.1 \\ &= 63.9 \text{ psi} \end{aligned}$$

Find residual at furthest hydrant using fire flow:

Headlosses:

$$Q_{\text{peak}} = 1000 \text{ gpm}$$

$$\text{Pipe} = 6 \text{ inch PVC} \quad C = 150$$

$$\text{Length} = 445 \text{ LF (approx. distance from tap to furthest hydrant)}$$

$$H_L = \frac{10.44 L Q^{1.85}}{C^{1.85} D^{4.866}} = \frac{10.44(445)(1000)^{1.85}}{(150)^{1.85} (6)^{4.866}} = 25.40 \text{ ft} = 11.0 \text{ psi}$$

$$\text{Loss through 6-inch RPDA} = 12 \text{ psi}$$

$$\begin{aligned} \text{Residual pressure at furthest unit} &= \text{Static pressure at road tap} - \text{headloss} - \Delta \text{ elev} \\ &= 79.1 - 11.0 - 13 + 0.9 \\ &= 57.0 \text{ psi} \end{aligned}$$

Appendix C

Downstream Sewer Capacity Analysis



**DOWNSTREAM SANITARY SEWER CAPACITY
ANALYSIS REPORT**

for

Proposed Apartments
1130 Orchard Park Road
Town of West Seneca, Erie, NY

Prepared for

Hanley Development

3266 Seneca Street
West Seneca, NY 14224

Prepared by

Carmina Wood Design

487 Main Street, Suite 500
Buffalo, NY 14203

Telephone: (716) 842-3165
Fax: (716) 842-0263

October 2022



Project Description

This project is a development of a 4.90 acre +/- site located on the east side of Orchard Park Road in the Town of West Seneca. The property will be developed to accommodate for 45 2-bedroom apartment units.

The proposed sewer service for this development will connect to an existing 10" Town of West Seneca sewer main the runs along the east side of Orchard Park Road.

Node 1 - 1001 Orchard Park Rd (12"):

Existing Peak Flow measured (wet weather event)	= 2.844 cfs (1.838 mgd)*
Proposed Apartments Peak Flow	= 0.065 cfs**
Proposed Total Peak Flow	= 2.909 cfs

Theoretical capacity of existing 12" pipe @ 0.36% = 2.314 cfs

Conclusion: Monitored flows the day following the 0.72" rainfall event exceeded the capacity of the existing pipe 12" sewer. One time during the monitoring period the flow depth exceeded the pipe diameter at Node 1, but at no time during the monitoring period did the flow at any point slow or stall which would have caused a backup or flooding at the manhole. The 12" sewer receives surcharges from a 27" sewer and 36" sewer downstream during high rainfall events. Outside of these events, the 12" sewer has ample capacity to handle the additional proposed total peak flow. I/I mitigation shall be required for the contribution proposed for this project.

Node 2 - Orchard Park Rd (15"):

Existing Peak Flow measured (wet weather event)	= 2.917 cfs (1.885 mgd)*
Proposed Apartments Peak Flow	= 0.065 cfs**
Proposed Total Peak Flow	= 2.982 cfs

Theoretical capacity of existing 15" pipe @ 0.34% = 4.077 cfs

Conclusion: The proposed total peak flow is less than the capacity of the 15" pipe, therefore there is sufficient capacity. One time during the monitoring period the flow depth exceeded the pipe diameter at Node 2, but at no time during the monitoring period did the flow at any point slow or stall which would have caused a backup or flooding at the manhole. The 15" sewer receives surcharges from a 27" sewer and 36" sewer downstream during high rainfall events. Outside of these events, the 15" sewer has ample capacity to handle the additional proposed total peak flow. I/I mitigation shall be required for the contribution proposed for this project.

Node 3 - Orchard Park Rd & Fairfax (48"):

Existing Peak Flow measured (wet weather event)	= 14.470 cfs (9.352 mgd)*
Proposed Apartments Peak Flow	= 0.065 cfs**
Proposed Total Peak Flow	= 14.535 cfs

Existing Peak Flow measured (overall)	= 16.150 cfs (10.438 mgd)*
Proposed Apartments Peak Flow	= 0.065 cfs**
Proposed Total Peak Flow	= 16.215 cfs

Theoretical capacity of existing 48" pipe @ 0.15% = 60.218 cfs

Conclusion: The proposed total peak flow is less than the capacity of the 48" pipe, therefore there is sufficient capacity. At no time during the monitoring period did flow depth exceed the pipe diameter at Node 3 of the downstream monitoring points during the rain events monitored.

Foot Notes:

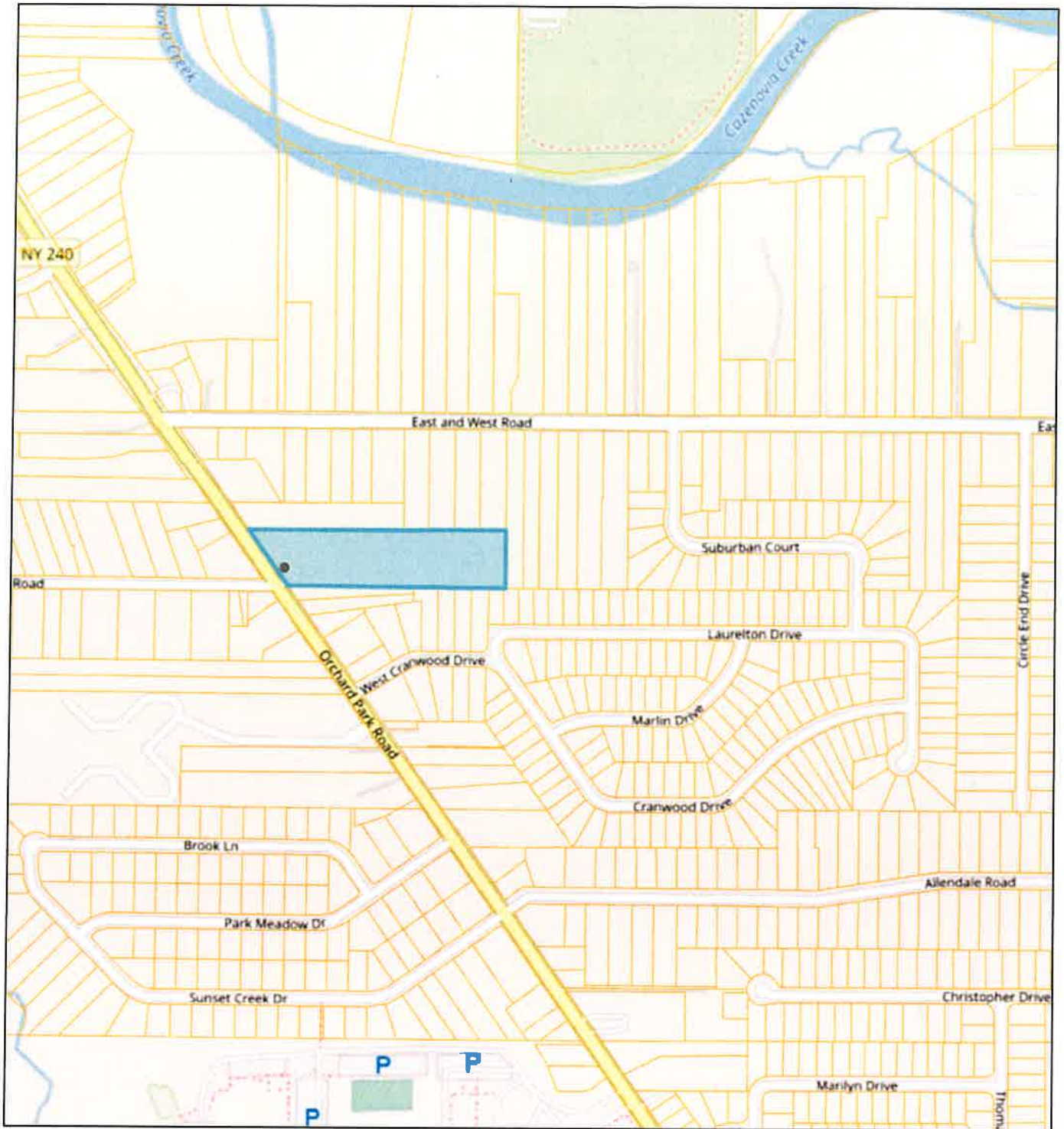
Downstream capacity node information provided by Town of West Seneca

*Converted from measurements in TECSmith report dated 9/15/22 & 4/19/22



** See Sanitary Sewage Demand Calculations

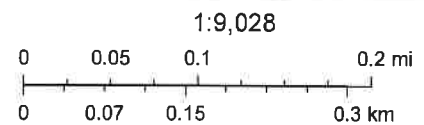
Location Map

ArcGIS Web Map



5/9/2022, 1:38:09 PM

-  Parcels
-  Municipal Boundaries



© OpenStreetMap (and) contributors, CC-BY-SA

Sanitary Demand Calculations

CARMINA WOOD DESIGN
487 MAIN STREET, SUITE 500
BUFFALO, NEW YORK, 14203
(716) 842-3165
FAX (716) 842-0263

Project No.: 22.128 Date: 10/3/2022
Project Name: Residential Apartments
Project Address: 1130 Orchard Park Road West Seneca, NY
Subject: Sanitary Sewer Demand Calcs
Sheet: 1 of 1

Sanitary Sewage Demand Calculations:

Proposed Apartments

220 gal/d/unit x 45 units = 9,900 gpd *use 220 gallons per unit per day (2-bdrm)

Total Site Sanitary Demand: = 9,900 gpd

Find Peak Sanitary Demand:

Peaking Factor based on Population:

Total demand: 9,900 gpd / 100 gpcd = 99 per capita

Population (P) = 99 people

Peaking Factor : $(18 + \sqrt{P}) / (4 + \sqrt{P})$ where P is in thousands

Peaking Factor = 4.24

Peak Sanitary Demand = $9,900 \times 4.24 = 42,023 \text{ gpd}$
= 0.042 MGD
= 0.065 cfs

Required Infiltration and Inflow Mitigation:

Peak Sanitary Flow = 42,023 gpd = 29.18 gpm

4:1 offset flow per NYSDEC requirements = $29.18 \times 4 = 116.73 \text{ gpm req'd}$

Mitigation Credit = 30 gpm / lateral

Laterals to be replaced* = 3.9 laterals
= 4 laterals *(or other mitigation as identified by the Town)

TECSmith Monitoring Report

Date	Node 1				Node 2				Rain _n (Inches)	Date	Node 3				Rain _n (Inches)	Snow (Inches)
	1001 Orchard Park Rd (12")				Orchard Park Rd 15" (15")						Orchard Park Rd & Fairfax (48")					
	FLOW (GAL x 1,000)	PEAK FLOW (MGD)	PEAK LEVEL (IN)	PEAK LEVEL (IN)	FLOW (GAL x 1,000)	PEAK FLOW (MGD)	PEAK LEVEL (IN)	PEAK LEVEL (IN)			FLOW (GAL x 1,000)	PEAK FLOW (MGD)	PEAK LEVEL (IN)	PEAK LEVEL (IN)		
8/16/2022	89.257	0.440	5.964	4.437	168.586	0.721	4.437	0.23	3/17/2022	3196.614	6.783	13.938	0	0		
8/17/2022	215.037	0.376	4.744	3.770	438.779	0.622	3.770	0	3/18/2022	5684.090	6.485	13.639	0	0		
8/18/2022	189.150	0.370	4.686	3.826	427.549	0.628	3.826	0	3/19/2022	6314.024	7.874	17.857	0.27	0		
8/19/2022	185.188	0.342	4.512	4.069	414.203	0.666	4.069	0	3/20/2022	7506.892	9.168	20.985	0.08	0		
8/20/2022	202.299	0.331	4.923	4.133	396.354	0.689	4.133	0	3/21/2022	6601.632	8.220	19.365	0	0		
8/21/2022	242.472	0.443	5.850	4.278	452.414	0.758	4.278	0.11	3/22/2022	5911.885	6.708	14.066	0	0		
8/22/2022	211.005	0.478	4.897	3.891	492.229	0.645	3.891	0.14	3/23/2022	6366.253	9.352	21.857	0.51	0		
8/23/2022	205.428	0.447	4.517	3.395	162.364	0.422	3.395	0.05	3/24/2022	8410.107	10.438	23.577	0	0		
8/24/2022	203.451	0.394	4.725	4.307	253.953	0.604	4.307	0.45	3/25/2022	7059.230	8.020	19.386	0	0		
8/25/2022	181.878	0.416	4.675	4.150	439.324	0.669	4.150	0	3/26/2022	7112.401	8.489	19.148	0.09	0.1		
8/26/2022	190.142	0.419	4.851	3.883	414.269	0.625	3.883	0	3/27/2022	7001.414	8.461	18.753	0.06	2.3		
8/27/2022	177.502	0.405	4.759	4.011	424.759	0.670	4.011	0	3/28/2022	6396.917	7.538	17.111	0.01	0.4		
8/28/2022	149.262	0.306	4.729	4.187	402.881	0.700	4.187	0	3/29/2022	5909.058	6.957	14.053	0	0		
8/29/2022	131.545	0.272	4.563	4.384	409.867	0.776	4.384	0	3/30/2022	5521.696	6.653	13.811	0.01	0		
8/30/2022	277.592	0.705	7.523	5.440	530.810	1.126	5.440	0.97	3/31/2022	5943.213	7.661	16.548	0.09	0		
8/31/2022	207.872	0.351	5.185	4.085	507.470	0.687	4.085	0	4/1/2022	5419.635	6.277	14.053	0.06	0.1		
9/1/2022	185.028	0.361	5.419	3.756	434.561	0.610	3.756	0	4/2/2022	5147.186	6.140	13.371	0	0		
9/2/2022	157.770	0.346	4.843	3.892	411.119	0.619	3.892	0	4/3/2022	5083.174	6.186	13.093	0.01	0		
9/3/2022	147.788	0.355	5.089	4.003	391.309	0.645	4.003	0	4/4/2022	4946.766	6.325	12.723	0	0		
9/4/2022	166.764	0.303	4.897	3.860	378.377	0.635	3.860	0.04	4/5/2022	4901.882	5.708	12.382	0	0		
9/5/2022	464.216	1.838	32.342	64.943	716.100	1.885	64.943	0.72	4/6/2022	4842.495	5.943	12.848	0.21	0		
9/6/2022	241.691	0.307	5.076	4.013	505.569	0.654	4.013	0	4/7/2022	7751.294	9.369	21.493	0.25	0		
9/7/2022	190.037	0.354	5.440	4.317	449.703	0.749	4.317	0.01	4/8/2022	7000.725	8.355	18.804	0	0		
9/8/2022	182.211	0.372	4.852	3.912	443.591	0.642	3.912	0	4/9/2022	6041.826	7.017	13.864	0	0		
9/9/2022	180.567	0.332	5.309	4.143	426.468	0.702	4.143	0	4/10/2022	5473.970	6.521	13.216	0	0		
9/10/2022	169.443	0.373	5.192	4.058	428.528	0.686	4.058	0	4/11/2022	5257.193	7.976	15.138	0.13	0		
9/11/2022	98.925	0.532	6.704	4.930	397.027	0.919	4.930	0.03	4/12/2022	7299.038	9.109	16.993	0.14	0		
9/12/2022	336.528	0.958	8.256	5.735	552.252	1.290	5.735	0.28	4/13/2022	6134.522	7.267	14.479	0.05	0		
9/13/2022	356.909	0.736	6.372	4.687	589.969	0.876	4.687	0.14	4/14/2022	3692.282	6.917	14.240	0	0		
9/14/2022	112.265	0.350	5.193	4.002	258.683	0.696	4.002	0	---	---	---	---	---	---		
---	---	---	---	---	---	---	---	3.17	---	---	---	---	1.97	2.9		

Wet	Dry	MGD	CFS
1.838	0.958	1.838	2.844
1.885	1.290	1.885	2.917

Wet	Dry	MGD	CFS
9.352	10.438	9.352	14.470
10.438	16.150	10.438	16.150

Date: September 15, 2022

SANITARY SEWER FLOW CAPACITY STUDY – Summary Review

Prepared For: 1130 Orchard Park Road Capacity Analysis

R. Christopher Wood, PE Partner
487 Main Street, Suite 500
Buffalo, New York 14203

Project Name: 1130 Orchard Park Road Capacity Analysis

Flow Monitoring Period: August 16, 2022 to September 14, 2022

Rain Events (> 0.5-inches) Monitored: August 30 (0.97"), and September 5 (0.72")

Number of Monitoring Nodes: Two (2) downstream manholes

Node Locations and Descriptions:

- Node 1 1001 Orchard Park Rd (12")
- Node 2 Orchard Park Rd 15" (15")

Summary Conclusion:

Based on the data presented in this report, specifically the flow depth measurements recorded (see graphs below)

- One time the flow depth exceeds pipe diameter at all nodes of the downstream monitoring points during the wet weather events monitored.

Date: April 19, 2022

SANITARY SEWER FLOW CAPACITY STUDY – Summary Review

Prepared For: 1130 Orchard Park Road Capacity Analysis

R. Christopher Wood, PE Partner
487 Main Street, Suite 500
Buffalo, New York 14203

Project Name: 1130 Orchard Park Road Capacity Analysis

Flow Monitoring Period: March 17, 22 to April 14, 2022

Rain Events (> 0.5-inches) Monitored: March 23, (0.51")

Number of Monitoring Nodes: Three (3) downstream manholes

Node Locations and Descriptions:

- Node 3 Orchard Park Rd & Fairfax (48")

Summary Conclusion:

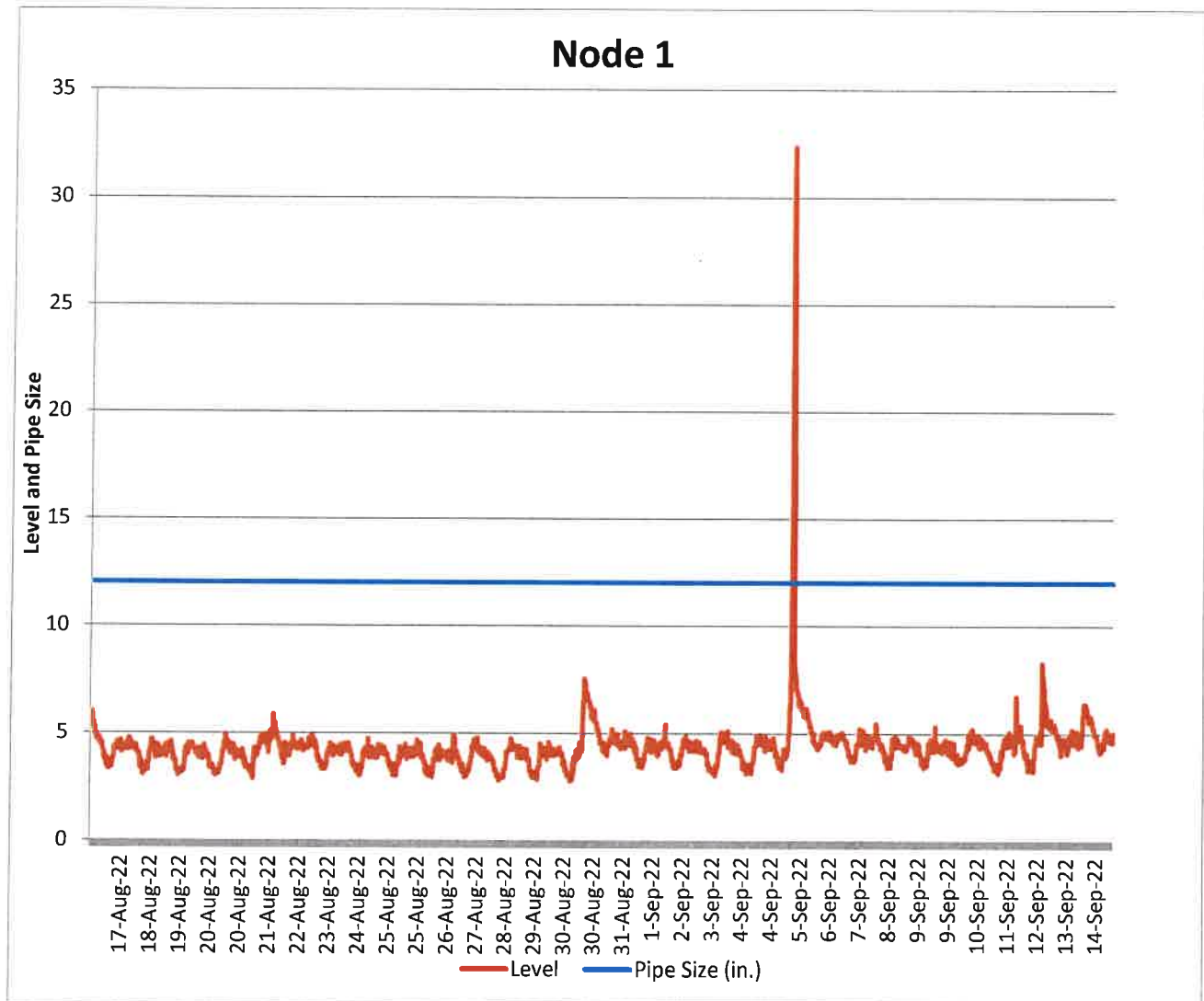
Based on the data presented in this report, specifically the flow depth measurements recorded (see graphs below)

- At no time the flow depth exceeds pipe diameter at Node 3 of the downstream monitoring points during the wet weather events monitored.

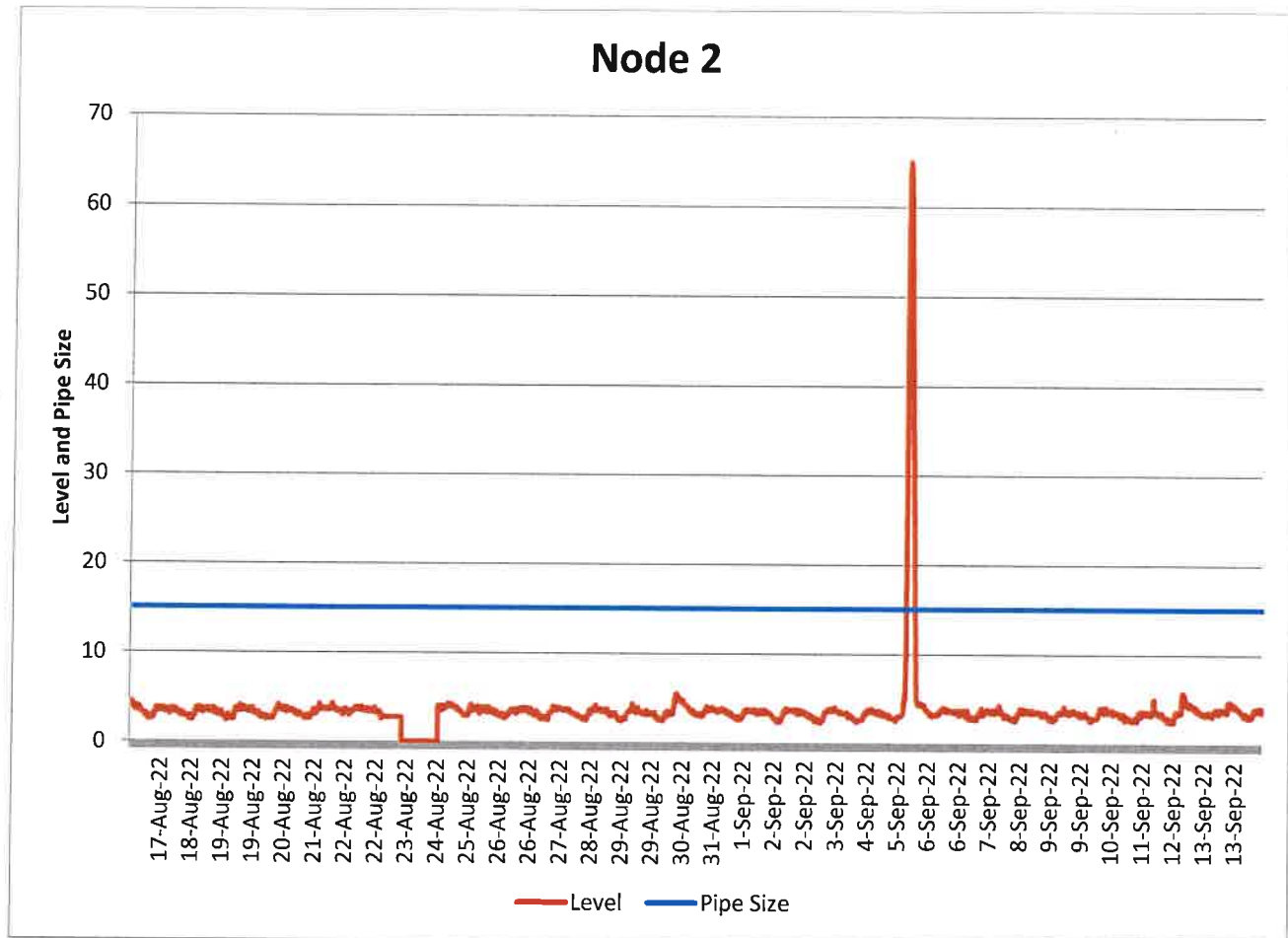
Depth of Flow Capacity Summary:

Depth of flow capacity is based on diameter of pipe. See graphs below.

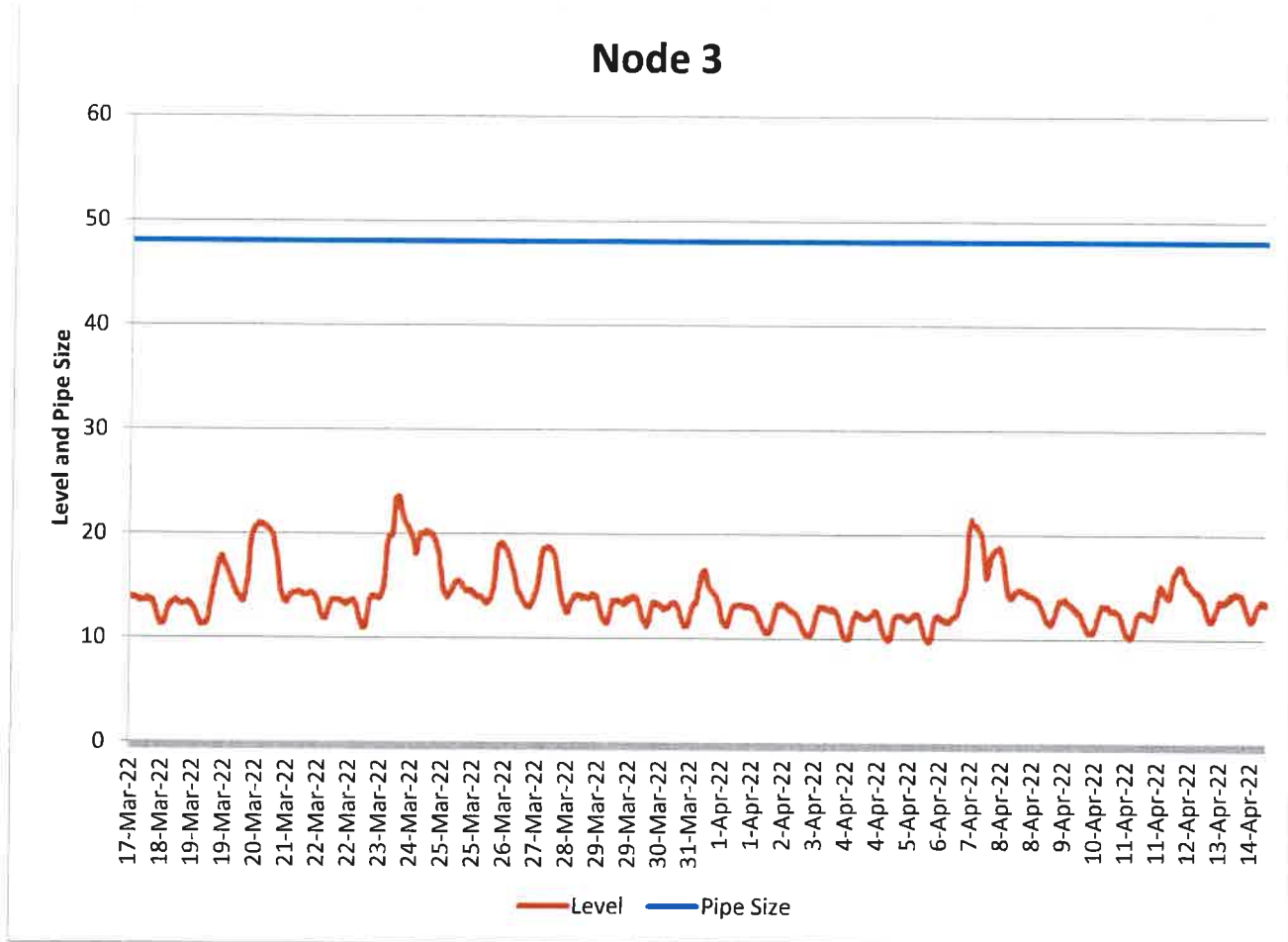
- One time during the monitoring period did depth of flow exceed pipe diameter at Node 1.



- One time during the monitoring period did depth of flow exceed pipe diameter at Node 2.



- At no time during the monitoring period did depth of flow exceed pipe diameter at Node 3.



Sewer Node Maps

Appendix D
Storm Water Calculations

Multi-Family Development - 1130 Orchard Park Road
Town of West Seneca, Erie County, New York

WATER QUALITY REQUIRED FOR PROPOSED DEVELOPMENT AREA

Area, Acres = 5.21

(Note: Reference Chap. 9 NYSDEC Stormwater Design Manual)

"Redevelopment Activity", Acres = 1.26 "New development", Acres = 3.95
(existing, disturbed impervious area)

Total proposed impervious, Acres = 1.64 Adjusted impervious, Acres = 0.70
"New" impervious, Acres = 0.38 (25% redevelopment, 100% new development)

Water Quality Volume (WQv)

$$WQv = (P \cdot Rv \cdot A) / 12$$

Where: P=90% Rainfall Event Number

P= 0.9

Rv= $0.05 + 0.009 \cdot (I)$

Rv= 0.17

IC=Impervious Cover, Acres

IC= 0.70

I=Impervious Cover (%)

I= 13

A=Runoff Area, Acres

A= 5.21

WQv (ac-ft)= 0.0664

WQv (cf)= 2,892

RRv PROVIDED FOR PROPOSED DEVELOPMENT AREA (See NYSDEC worksheets)

	<u>WQv, cf</u>	<u>RRv, cf</u>
Min. RRv Req'd, cf = 435	RRv, Bioretention Areas 1736	1173
Min. RRv Req'd, ac-ft = 0.010	WQv, Detention Pond 0	0
	TOTAL, cf 1736	1173
	TOTAL, ac-ft 0.040	0.027

WQ & RR SUMMARY (ac-ft):

TOTAL WATER QUALITY PROVIDED FOR PROPOSED DEVELOPMENT AREA

0.067

IS WATER QUALITY VOLUME REQUIREMENT MET?

Yes

(WQv provided equal to or greater than WQv required)

IS RUNOFF REDUCTION VOLUME REQUIREMENT MET?

Yes

(RRv provided equal to or greater than Min. RRv required)

Is this project subject to Chapter 10 of the NYS Design Manual (i.e. WQv is equal to post-development 1 year runoff volume)?.....

Design Point:	1	
P=	0.90	inch

Breakdown of Subcatchments						
Catchment Number	Total Area (Acres)	Impervious Area (Acres)	Percent Impervious %	Rv	WQv (ft ³)	Description
1	5.21	0.70	13%	0.17	2,909	
2						
3						
4						
5						
6						
7						
8						
9						
10						
Subtotal (1-30)	5.21	0.70	13%	0.17	2,909	Subtotal 1
Total	5.21	0.70	13%	0.17	2,909	Initial WQv

Identify Runoff Reduction Techniques By Area			
Technique	Total Contributing Area	Contributing Impervious Area	Notes
	(Acre)	(Acre)	
Conservation of Natural Areas	0.00	0.00	minimum 10,000 sf
Riparian Buffers	0.00	0.00	maximum contributing length 75 feet to 150 feet
Filter Strips	0.00	0.00	
Tree Planting	0.00	0.00	Up to 100 sf directly connected impervious area may be subtracted per tree
Total	0.00	0.00	

Recalculate WQv after application of Area Reduction Techniques					
	Total Area (Acres)	Impervious Area (Acres)	Percent Impervious %	Runoff Coefficient Rv	WQv (ft ³)
"<<Initial WQv"	5.21	0.70	13%	0.17	2,909
Subtract Area	0.00	0.00			
WQv adjusted after Area Reductions	5.21	0.70	13%	0.17	2,909
Disconnection of Rooftops		0.00			
Adjusted WQv after Area Reduction and Rooftop Disconnect	5.21	0.70	13%	0.17	2,909
WQv reduced by Area Reduction techniques					0

Minimum RRv

Enter the Soils Data for the site		
Soil Group	Acres	S
A		55%
B		40%
C		30%
D	5.21	20%
Total Area	5.21	
Calculate the Minimum RRv		
S =	0.20	
Impervious =	0.70	acre
Precipitation	0.9	in
Rv	0.95	
Minimum RRv	435	ft ³
	0.01	af

Bioretention Worksheet

(For use on HSG C or D Soils with underdrains)

$$Af = WQv * (df) / [k * (hf + df)(tf)]$$

<i>Af</i>	Required Surface Area (ft ²)
<i>WQv</i>	Water Quality Volume (ft ³)
<i>df</i>	Depth of the Soil Medium (feet)
<i>hf</i>	Average height of water above the planter bed
<i>tf</i>	Volume Through the Filter Media (days)

The hydraulic conductivity [ft/day], can be varied depending on the properties of the soil media. Some reported conductivity values are: **Sand** - 3.5 ft/day (City of Austin 1988); **Peat** - 2.0 ft/day (Galli 1990); **Leaf Compost** - 8.7 ft/day (Claytor and Schueler, 1996); **Bioretention Soil** (0.5 ft/day (Claytor &

Design Point:		1	
Enter Site Data For Drainage Area to be Treated by Practice			
Catchment Number	Total Area (Acres)	Impervious Area (Acres)	Percent Impervious %
1	5.21	0.70	0.13
Enter Impervious Area Reduced by Disconnection of Rooftops			13%
Enter the portion of the WQv that is not reduced for all practices routed to this practice.			ft ³
Soil Information			
Soil Group	D		
Soil Infiltration Rate	0.00	in/hour	Okay
Using Underdrains?	Yes		Okay
Calculate the Minimum Filter Area			
	Value	Units	Notes
WQv	2,909	ft ³	
Enter Depth of Soil Media	df	1.5	ft
Enter Hydraulic Conductivity	k	0.5	ft/day
Enter Average Height of Ponding	hf	0.5	ft
Enter Filter Time	tf	2	days
Required Filter Area	Af	2182	ft ²
Determine Actual Bio-Retention Area			
Filter Width	40	ft	
Filter Length	55	ft	
Filter Area	2200	ft ²	
Actual Volume Provided	2933	ft ³	
Determine Runoff Reduction			
Is the Bioretention contributing flow to another practice?		Select Practice	
RRv	1,173		
RRv applied	1,173	ft ³	This is 40% of the storage provided or WQv whichever is less.
Volume Treated	1,736	ft ³	This is the portion of the WQv that is not reduced in the practice.
Volume Directed	0	ft ³	This volume is directed another practice
Sizing v	OK		Check to be sure Area provided ≥ Af



Existing Site



Proposed Site



Detention



Unrestricted



Routing Diagram for 22.128 storm calcs
Prepared by HP Inc., Printed 6/28/2023

HydroCAD® 10.00-18 s/n 05020 © 2016 HydroCAD Software Solutions LLC

22.128 storm calcs

Prepared by HP Inc.

HydroCAD® 10.00-18 s/n 05020 © 2016 HydroCAD Software Solutions LLC

Printed 6/28/2023

Page 2

Area Listing (all nodes)

Area (sq-ft)	CN	Description (subcatchment-numbers)
146,757	80	>75% Grass cover, Good, HSG D (2S, 3S)
1,489	98	Concrete, HSG D (1S)
22,718	96	Gravel surface, HSG D (1S)
98,404	80	Pasture/grassland/range, Good, HSG D (1S)
64,112	98	Paved parking, HSG D (1S, 2S)
33,132	98	Roofs, HSG D (1S, 2S)
4,625	98	Sidewalk, HSG D (2S)
82,818	79	Woods/grass comb., Good, HSG D (1S, 3S)
454,055	85	TOTAL AREA

22.128 storm calcs

Prepared by HP Inc.

HydroCAD® 10.00-18 s/n 05020 © 2016 HydroCAD Software Solutions LLC

Printed 6/28/2023

Page 3

Soil Listing (all nodes)

Area (sq-ft)	Soil Group	Subcatchment Numbers
0	HSG A	
0	HSG B	
0	HSG C	
454,055	HSG D	1S, 2S, 3S
0	Other	
454,055		TOTAL AREA

22.128 storm calcs

Prepared by HP Inc.

Printed 6/28/2023

HydroCAD® 10.00-18 s/n 05020 © 2016 HydroCAD Software Solutions LLC

Page 4

Ground Covers (all nodes)

HSG-A (sq-ft)	HSG-B (sq-ft)	HSG-C (sq-ft)	HSG-D (sq-ft)	Other (sq-ft)	Total (sq-ft)	Ground Cover
0	0	0	146,757	0	146,757	>75% Grass cover, Good
0	0	0	1,489	0	1,489	Concrete
0	0	0	22,718	0	22,718	Gravel surface
0	0	0	98,404	0	98,404	Pasture/grassland /range, Good
0	0	0	64,112	0	64,112	Paved parking
0	0	0	33,132	0	33,132	Roofs
0	0	0	4,625	0	4,625	Sidewalk
0	0	0	82,818	0	82,818	Woods/grass comb., Good
0	0	0	454,055	0	454,055	TOTAL AREA

22.128 storm calcs

Prepared by HP Inc.

Printed 6/28/2023

HydroCAD® 10.00-18 s/n 05020 © 2016 HydroCAD Software Solutions LLC

Page 5

Pipe Listing (all nodes)

Line#	Node Number	In-Invert (feet)	Out-Invert (feet)	Length (feet)	Slope (ft/ft)	n	Diam/Width (inches)	Height (inches)	Inside-Fill (inches)
1	2S	0.00	0.00	120.0	0.0030	0.013	8.0	0.0	0.0
2	2S	0.00	0.00	564.0	0.0030	0.013	12.0	0.0	0.0
3	1P	632.50	632.35	31.0	0.0048	0.013	6.0	0.0	0.0

22.128 storm calcs*Type II 24-hr 1-Year Rainfall=1.87"*

Prepared by HP Inc.

Printed 6/28/2023

HydroCAD® 10.00-18 s/n 05020 © 2016 HydroCAD Software Solutions LLC

Page 6

Time span=0.50-70.00 hrs, dt=0.04 hrs, 1739 points

Runoff by SCS TR-20 method, UH=SCS, Weighted-CN

Reach routing by Stor-Ind+Trans method - Pond routing by Stor-Ind method

Subcatchment 1S: Existing SiteRunoff Area=227,028 sf 14.11% Impervious Runoff Depth=0.65"
Flow Length=575' Tc=30.0 min CN=84 Runoff=2.79 cfs 12,360 cf**Subcatchment 2S: Proposed Site**Runoff Area=103,081 sf 69.19% Impervious Runoff Depth=1.12"
Flow Length=753' Tc=12.8 min CN=92 Runoff=3.66 cfs 9,632 cf**Subcatchment 3S: Unrestricted**Runoff Area=123,946 sf 0.00% Impervious Runoff Depth=0.48"
Flow Length=526' Tc=29.7 min CN=80 Runoff=1.05 cfs 5,009 cf**Pond 1P: Detention**Peak Elev=635.11' Storage=2,405 cf Inflow=3.66 cfs 9,632 cf
6.0" Round Culvert n=0.013 L=31.0' S=0.0048 '/' Outflow=1.16 cfs 9,632 cf**Total Runoff Area = 454,055 sf Runoff Volume = 27,001 cf Average Runoff Depth = 0.71"**
77.24% Pervious = 350,697 sf 22.76% Impervious = 103,358 sf

22.128 storm calcs

Prepared by HP Inc.

HydroCAD® 10.00-18 s/n 05020 © 2016 HydroCAD Software Solutions LLC

Type II 24-hr 1-Year Rainfall=1.87"

Printed 6/28/2023

Page 7

Summary for Subcatchment 1S: Existing Site

Runoff = 2.79 cfs @ 12.26 hrs, Volume= 12,360 cf, Depth= 0.65"

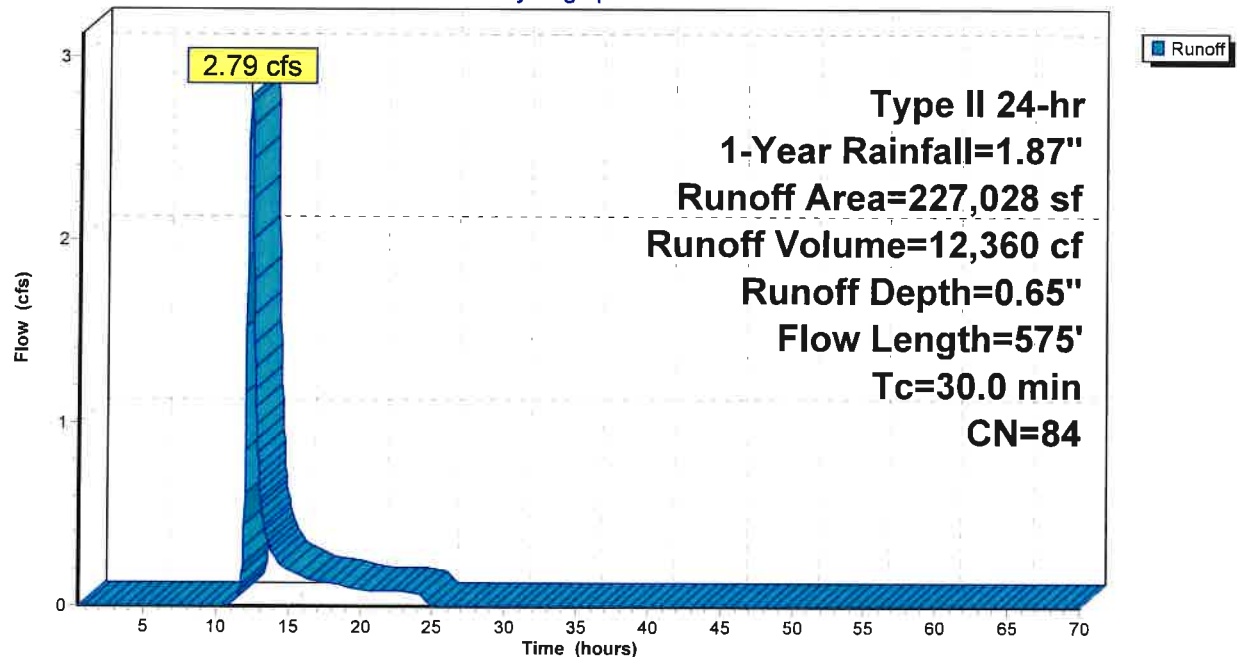
Runoff by SCS TR-20 method, UH=SCS, Weighted-CN, Time Span= 0.50-70.02 hrs, dt= 0.04 hrs
Type II 24-hr 1-Year Rainfall=1.87"

Area (sf)	CN	Description
6,786	98	Roofs, HSG D
23,762	98	Paved parking, HSG D
22,718	96	Gravel surface, HSG D
* 1,489	98	Concrete, HSG D
73,869	79	Woods/grass comb., Good, HSG D
98,404	80	Pasture/grassland/range, Good, HSG D
227,028	84	Weighted Average
194,991		85.89% Pervious Area
32,037		14.11% Impervious Area

Tc (min)	Length (feet)	Slope (ft/ft)	Velocity (ft/sec)	Capacity (cfs)	Description
16.1	100	0.0200	0.10		Sheet Flow, Grass: Dense n= 0.240 P2= 2.50"
13.9	475	0.0130	0.57		Shallow Concentrated Flow, Woodland Kv= 5.0 fps
30.0	575	Total			

Subcatchment 1S: Existing Site

Hydrograph



22.128 storm calcs

Type II 24-hr 1-Year Rainfall=1.87"

Prepared by HP Inc.

Printed 6/28/2023

HydroCAD® 10.00-18 s/n 05020 © 2016 HydroCAD Software Solutions LLC

Page 8

Summary for Subcatchment 2S: Proposed Site

Runoff = 3.66 cfs @ 12.05 hrs, Volume= 9,632 cf, Depth= 1.12"

Runoff by SCS TR-20 method, UH=SCS, Weighted-CN, Time Span= 0.50-70.02 hrs, dt= 0.04 hrs
Type II 24-hr 1-Year Rainfall=1.87"

Area (sf)	CN	Description
26,346	98	Roofs, HSG D
40,350	98	Paved parking, HSG D
* 4,625	98	Sidewalk, HSG D
31,760	80	>75% Grass cover, Good, HSG D
103,081	92	Weighted Average
31,760		30.81% Pervious Area
71,321		69.19% Impervious Area

Tc (min)	Length (feet)	Slope (ft/ft)	Velocity (ft/sec)	Capacity (cfs)	Description
7.0	25	0.0100	0.06		Sheet Flow, Grass: Dense n= 0.240 P2= 2.50"
0.9	44	0.0100	0.78		Sheet Flow, Smooth surfaces n= 0.011 P2= 2.50"
1.1	120	0.0030	1.90	0.66	Pipe Channel, 8" Pipe 8.0" Round Area= 0.3 sf Perim= 2.1' r= 0.17' n= 0.013 Corrugated PE, smooth interior
3.8	564	0.0030	2.48	1.95	Pipe Channel, 12" Pipe 12.0" Round Area= 0.8 sf Perim= 3.1' r= 0.25' n= 0.013 Corrugated PE, smooth interior
12.8	753	Total			

22.128 storm calcs

Prepared by HP Inc.

HydroCAD® 10.00-18 s/n 05020 © 2016 HydroCAD Software Solutions LLC

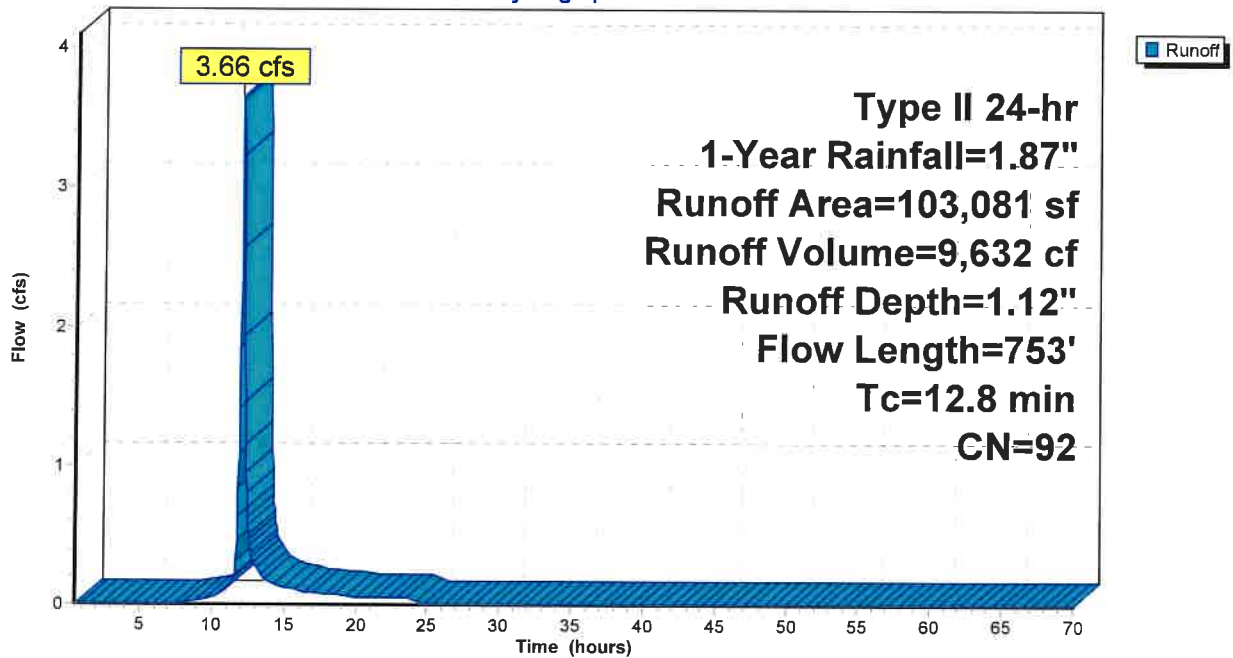
Type II 24-hr 1-Year Rainfall=1.87"

Printed 6/28/2023

Page 9

Subcatchment 2S: Proposed Site

Hydrograph



22.128 storm calcs

Prepared by HP Inc.

HydroCAD® 10.00-18 s/n 05020 © 2016 HydroCAD Software Solutions LLC

Type II 24-hr 1-Year Rainfall=1.87"

Printed 6/28/2023

Page 10

Summary for Subcatchment 3S: Unrestricted

Runoff = 1.05 cfs @ 12.27 hrs, Volume= 5,009 cf, Depth= 0.48"

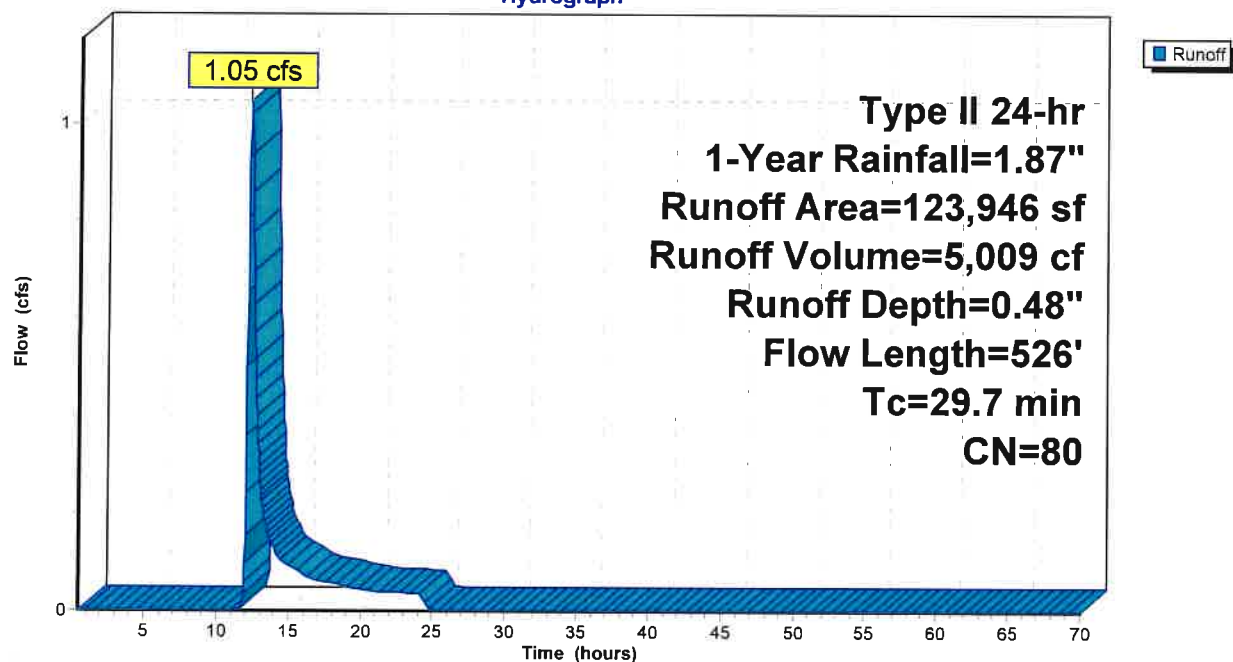
Runoff by SCS TR-20 method, UH=SCS, Weighted-CN, Time Span= 0.50-70.02 hrs, dt= 0.04 hrs
Type II 24-hr 1-Year Rainfall=1.87"

Area (sf)	CN	Description
8,949	79	Woods/grass comb., Good, HSG D
114,997	80	>75% Grass cover, Good, HSG D
123,946	80	Weighted Average
123,946		100.00% Pervious Area

Tc (min)	Length (feet)	Slope (ft/ft)	Velocity (ft/sec)	Capacity (cfs)	Description
19.8	100	0.0120	0.08		Sheet Flow, Grass: Dense n= 0.240 P2= 2.50"
2.3	158	0.0270	1.15		Shallow Concentrated Flow, Short Grass Pasture Kv= 7.0 fps
7.6	268	0.0070	0.59		Shallow Concentrated Flow, Short Grass Pasture Kv= 7.0 fps
29.7	526	Total			

Subcatchment 3S: Unrestricted

Hydrograph



22.128 storm calcs

Type II 24-hr 1-Year Rainfall=1.87"

Prepared by HP Inc.

Printed 6/28/2023

HydroCAD® 10.00-18 s/n 05020 © 2016 HydroCAD Software Solutions LLC

Page 11

Summary for Pond 1P: Detention

Inflow Area = 103,081 sf, 69.19% Impervious, Inflow Depth = 1.12" for 1-Year event
 Inflow = 3.66 cfs @ 12.05 hrs, Volume= 9,632 cf
 Outflow = 1.16 cfs @ 12.26 hrs, Volume= 9,632 cf, Atten= 68%, Lag= 13.0 min
 Primary = 1.16 cfs @ 12.26 hrs, Volume= 9,632 cf

Routing by Stor-Ind method, Time Span= 0.50-70.02 hrs, dt= 0.04 hrs
 Peak Elev= 635.11' @ 12.26 hrs Surf.Area= 3,123 sf Storage= 2,405 cf

Plug-Flow detention time= 13.5 min calculated for 9,626 cf (100% of inflow)
 Center-of-Mass det. time= 13.5 min (835.4 - 821.9)

Volume	Invert	Avail.Storage	Storage Description
#1	632.50'	34,431 cf	Custom Stage Data (Prismatic) Listed below (Recalc)
Elevation (feet)	Surf.Area (sq-ft)	Inc.Store (cubic-feet)	Cum.Store (cubic-feet)
632.50	0	0	0
633.00	245	61	61
634.00	560	403	464
635.00	2,675	1,618	2,081
636.00	6,690	4,683	6,764
637.00	8,345	7,518	14,281
638.00	10,060	9,203	23,484
639.00	11,835	10,948	34,431

Device	Routing	Invert	Outlet Devices
#1	Primary	632.50'	6.0" Round Culvert L= 31.0' CPP, mitered to conform to fill, Ke= 0.700 Inlet / Outlet Invert= 632.50' / 632.35' S= 0.0048 '/' Cc= 0.900 n= 0.013 Corrugated PE, smooth interior, Flow Area= 0.20 sf

Primary OutFlow Max=1.16 cfs @ 12.26 hrs HW=635.11' (Free Discharge)
 ←1=Culvert (Barrel Controls 1.16 cfs @ 5.92 fps)

22.128 storm calcs

Prepared by HP Inc.

HydroCAD® 10.00-18 s/n 05020 © 2016 HydroCAD Software Solutions LLC

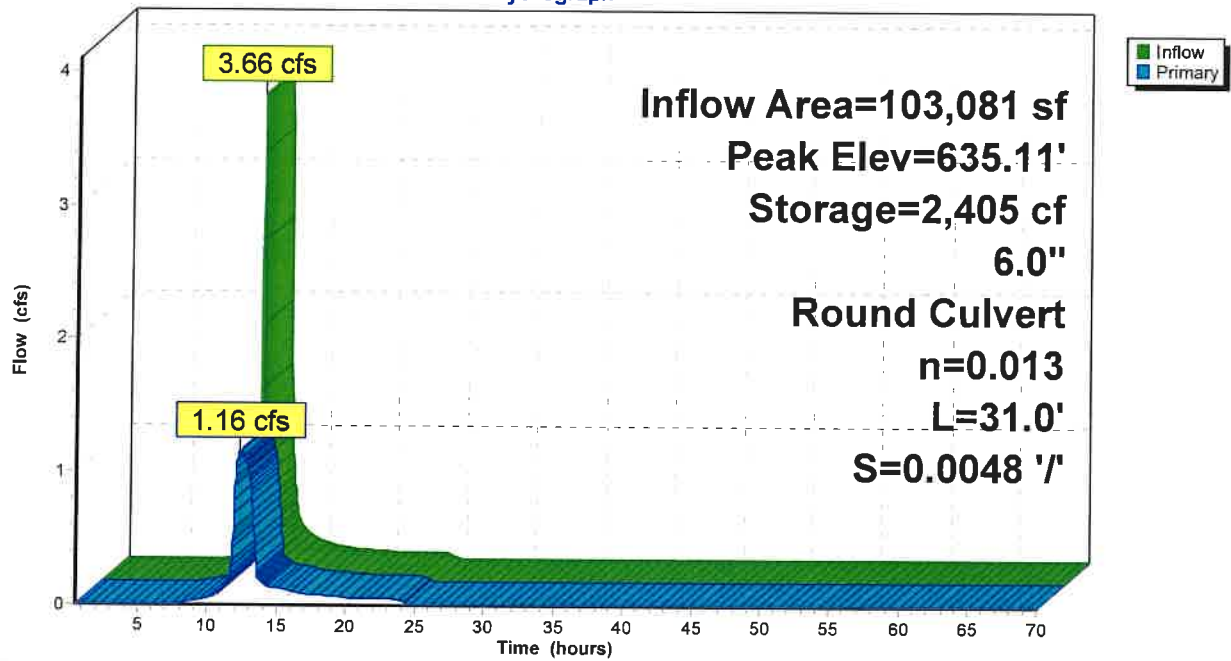
Type II 24-hr 1-Year Rainfall=1.87"

Printed 6/28/2023

Page 12

Pond 1P: Detention

Hydrograph



22.128 storm calcs*Type II 24-hr 10-Year Rainfall=3.14"*

Prepared by HP Inc.

Printed 6/28/2023

HydroCAD® 10.00-18 s/n 05020 © 2016 HydroCAD Software Solutions LLC

Page 13

Time span=0.50-70.00 hrs, dt=0.04 hrs, 1739 points

Runoff by SCS TR-20 method, UH=SCS, Weighted-CN

Reach routing by Stor-Ind+Trans method - Pond routing by Stor-Ind method

Subcatchment 1S: Existing SiteRunoff Area=227,028 sf 14.11% Impervious Runoff Depth=1.63"
Flow Length=575' Tc=30.0 min CN=84 Runoff=7.34 cfs 30,880 cf**Subcatchment 2S: Proposed Site**Runoff Area=103,081 sf 69.19% Impervious Runoff Depth=2.29"
Flow Length=753' Tc=12.8 min CN=92 Runoff=7.29 cfs 19,703 cf**Subcatchment 3S: Unrestricted**Runoff Area=123,946 sf 0.00% Impervious Runoff Depth=1.36"
Flow Length=526' Tc=29.7 min CN=80 Runoff=3.29 cfs 14,005 cf**Pond 1P: Detention**Peak Elev=635.96' Storage=6,504 cf Inflow=7.29 cfs 19,703 cf
6.0" Round Culvert n=0.013 L=31.0' S=0.0048 ' / Outflow=1.36 cfs 19,703 cf**Total Runoff Area = 454,055 sf Runoff Volume = 64,588 cf Average Runoff Depth = 1.71"**
77.24% Pervious = 350,697 sf 22.76% Impervious = 103,358 sf

22.128 storm calcs

Prepared by HP Inc.

HydroCAD® 10.00-18 s/n 05020 © 2016 HydroCAD Software Solutions LLC

Type II 24-hr 10-Year Rainfall=3.14"

Printed 6/28/2023

Page 14

Summary for Subcatchment 1S: Existing Site

Runoff = 7.34 cfs @ 12.25 hrs, Volume= 30,880 cf, Depth= 1.63"

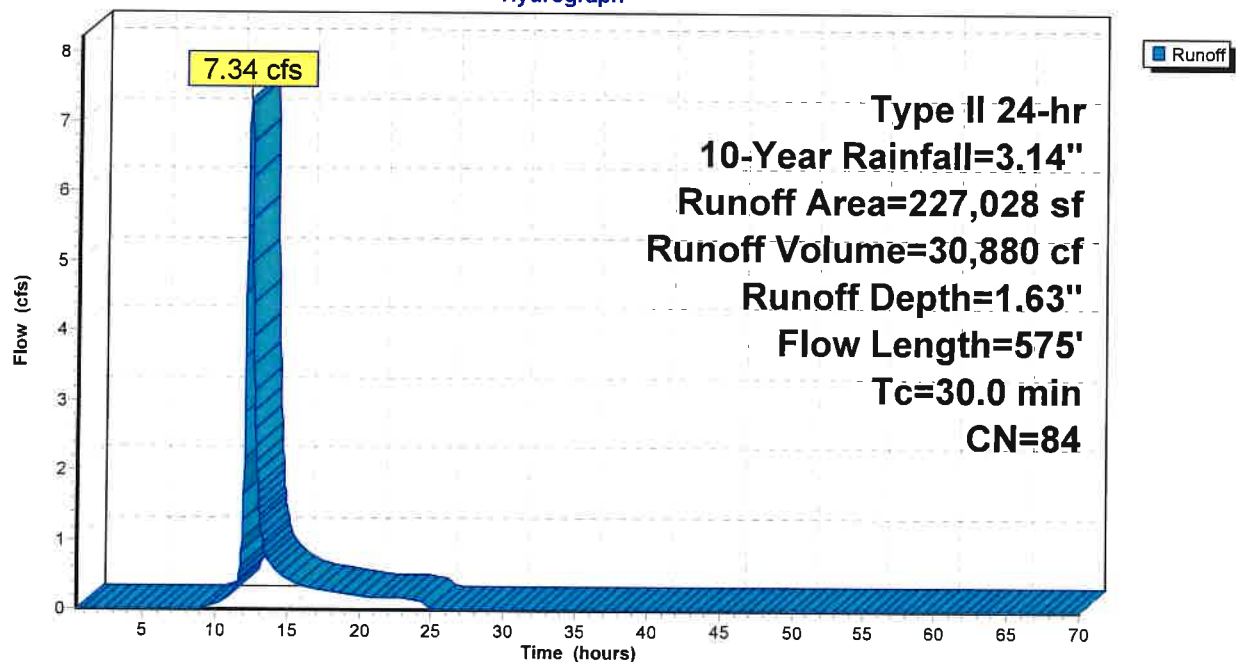
Runoff by SCS TR-20 method, UH=SCS, Weighted-CN, Time Span= 0.50-70.02 hrs, dt= 0.04 hrs
Type II 24-hr 10-Year Rainfall=3.14"

Area (sf)	CN	Description
6,786	98	Roofs, HSG D
23,762	98	Paved parking, HSG D
22,718	96	Gravel surface, HSG D
* 1,489	98	Concrete, HSG D
73,869	79	Woods/grass comb., Good, HSG D
98,404	80	Pasture/grassland/range, Good, HSG D
227,028	84	Weighted Average
194,991		85.89% Pervious Area
32,037		14.11% Impervious Area

Tc (min)	Length (feet)	Slope (ft/ft)	Velocity (ft/sec)	Capacity (cfs)	Description
16.1	100	0.0200	0.10		Sheet Flow, Grass: Dense n= 0.240 P2= 2.50"
13.9	475	0.0130	0.57		Shallow Concentrated Flow, Woodland Kv= 5.0 fps
30.0	575	Total			

Subcatchment 1S: Existing Site

Hydrograph



22.128 storm calcs

Prepared by HP Inc.

HydroCAD® 10.00-18 s/n 05020 © 2016 HydroCAD Software Solutions LLC

Type II 24-hr 10-Year Rainfall=3.14"

Printed 6/28/2023

Page 15

Summary for Subcatchment 2S: Proposed Site

Runoff = 7.29 cfs @ 12.04 hrs, Volume= 19,703 cf, Depth= 2.29"

Runoff by SCS TR-20 method, UH=SCS, Weighted-CN, Time Span= 0.50-70.02 hrs, dt= 0.04 hrs
Type II 24-hr 10-Year Rainfall=3.14"

Area (sf)	CN	Description
26,346	98	Roofs, HSG D
40,350	98	Paved parking, HSG D
* 4,625	98	Sidewalk, HSG D
31,760	80	>75% Grass cover, Good, HSG D
103,081	92	Weighted Average
31,760		30.81% Pervious Area
71,321		69.19% Impervious Area

Tc (min)	Length (feet)	Slope (ft/ft)	Velocity (ft/sec)	Capacity (cfs)	Description
7.0	25	0.0100	0.06		Sheet Flow, Grass: Dense n= 0.240 P2= 2.50"
0.9	44	0.0100	0.78		Sheet Flow, Smooth surfaces n= 0.011 P2= 2.50"
1.1	120	0.0030	1.90	0.66	Pipe Channel, 8" Pipe 8.0" Round Area= 0.3 sf Perim= 2.1' r= 0.17' n= 0.013 Corrugated PE, smooth interior
3.8	564	0.0030	2.48	1.95	Pipe Channel, 12" Pipe 12.0" Round Area= 0.8 sf Perim= 3.1' r= 0.25' n= 0.013 Corrugated PE, smooth interior
12.8	753	Total			

22.128 storm calcs

Prepared by HP Inc.

HydroCAD® 10.00-18 s/n 05020 © 2016 HydroCAD Software Solutions LLC

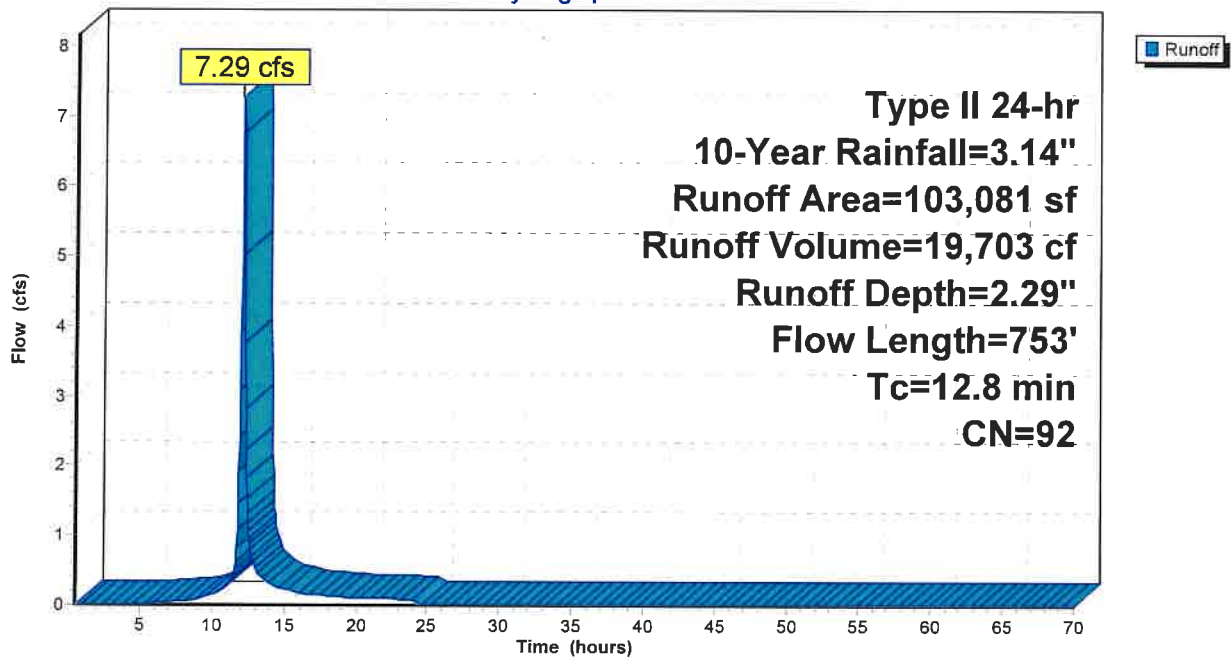
Type II 24-hr 10-Year Rainfall=3.14"

Printed 6/28/2023

Page 16

Subcatchment 2S: Proposed Site

Hydrograph



22.128 storm calcs

Prepared by HP Inc.

HydroCAD® 10.00-18 s/n 05020 © 2016 HydroCAD Software Solutions LLC

Type II 24-hr 10-Year Rainfall=3.14"

Printed 6/28/2023

Page 17

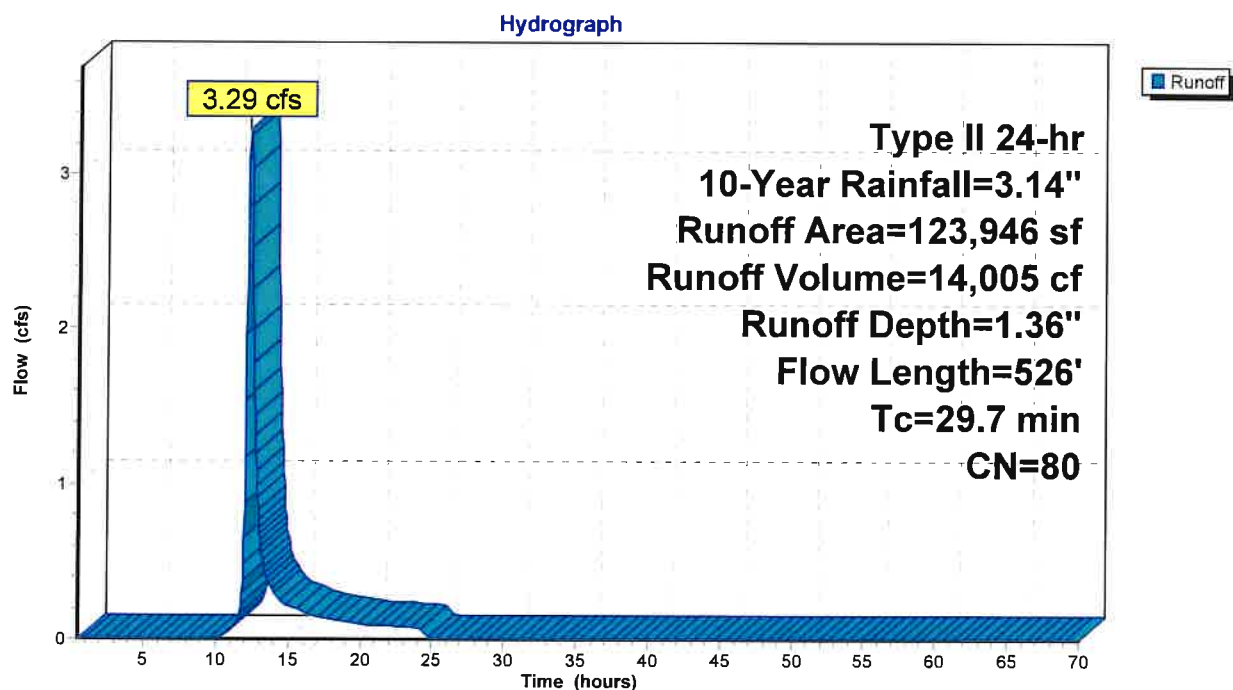
Summary for Subcatchment 3S: Unrestricted

Runoff = 3.29 cfs @ 12.25 hrs, Volume= 14,005 cf, Depth= 1.36"

Runoff by SCS TR-20 method, UH=SCS, Weighted-CN, Time Span= 0.50-70.02 hrs, dt= 0.04 hrs
Type II 24-hr 10-Year Rainfall=3.14"

Area (sf)	CN	Description
8,949	79	Woods/grass comb., Good, HSG D
114,997	80	>75% Grass cover, Good, HSG D
123,946	80	Weighted Average
123,946		100.00% Pervious Area

Tc (min)	Length (feet)	Slope (ft/ft)	Velocity (ft/sec)	Capacity (cfs)	Description
19.8	100	0.0120	0.08		Sheet Flow, Grass: Dense n= 0.240 P2= 2.50"
2.3	158	0.0270	1.15		Shallow Concentrated Flow, Short Grass Pasture Kv= 7.0 fps
7.6	268	0.0070	0.59		Shallow Concentrated Flow, Short Grass Pasture Kv= 7.0 fps
29.7	526	Total			

Subcatchment 3S: Unrestricted

22.128 storm calcs

Prepared by HP Inc.

HydroCAD® 10.00-18 s/n 05020 © 2016 HydroCAD Software Solutions LLC

Type II 24-hr 10-Year Rainfall=3.14"

Printed 6/28/2023

Page 18

Summary for Pond 1P: Detention

Inflow Area = 103,081 sf, 69.19% Impervious, Inflow Depth = 2.29" for 10-Year event
 Inflow = 7.29 cfs @ 12.04 hrs, Volume= 19,703 cf
 Outflow = 1.36 cfs @ 12.37 hrs, Volume= 19,703 cf, Atten= 81%, Lag= 19.9 min
 Primary = 1.36 cfs @ 12.37 hrs, Volume= 19,703 cf

Routing by Stor-Ind method, Time Span= 0.50-70.02 hrs, dt= 0.04 hrs
 Peak Elev= 635.96' @ 12.37 hrs Surf.Area= 6,533 sf Storage= 6,504 cf

Plug-Flow detention time= 32.7 min calculated for 19,691 cf (100% of inflow)
 Center-of-Mass det. time= 32.7 min (834.3 - 801.6)

Volume	Invert	Avail.Storage	Storage Description
#1	632.50'	34,431 cf	Custom Stage Data (Prismatic) Listed below (Recalc)

Elevation (feet)	Surf.Area (sq-ft)	Inc.Store (cubic-feet)	Cum.Store (cubic-feet)
632.50	0	0	0
633.00	245	61	61
634.00	560	403	464
635.00	2,675	1,618	2,081
636.00	6,690	4,683	6,764
637.00	8,345	7,518	14,281
638.00	10,060	9,203	23,484
639.00	11,835	10,948	34,431

Device	Routing	Invert	Outlet Devices
#1	Primary	632.50'	6.0" Round Culvert L= 31.0' CPP, mitered to conform to fill, Ke= 0.700 Inlet / Outlet Invert= 632.50' / 632.35' S= 0.0048 '/' Cc= 0.900 n= 0.013 Corrugated PE, smooth interior, Flow Area= 0.20 sf

Primary OutFlow Max=1.36 cfs @ 12.37 hrs HW=635.96' (Free Discharge)

↑ **1=Culvert** (Barrel Controls 1.36 cfs @ 6.95 fps)

22.128 storm calcs

Prepared by HP Inc.

HydroCAD® 10.00-18 s/n 05020 © 2016 HydroCAD Software Solutions LLC

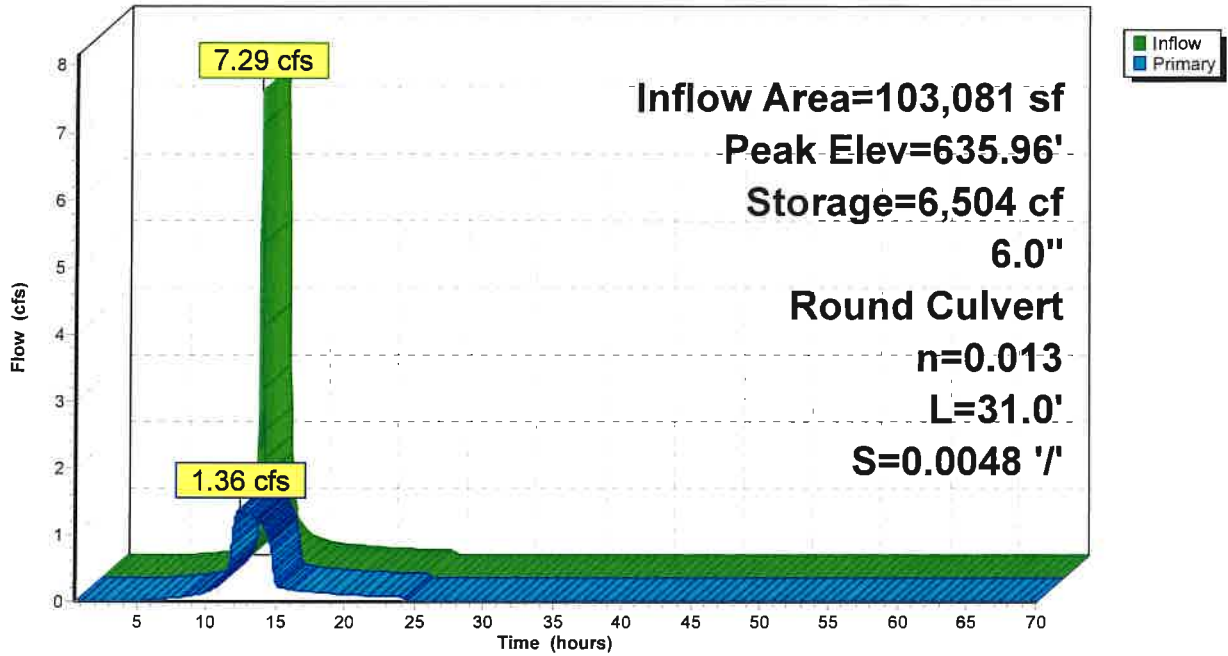
Type II 24-hr 10-Year Rainfall=3.14"

Printed 6/28/2023

Page 19

Pond 1P: Detention

Hydrograph



22.128 storm calcs*Type II 24-hr 25-Year Rainfall=3.84"*

Prepared by HP Inc.

Printed 6/28/2023

HydroCAD® 10.00-18 s/n 05020 © 2016 HydroCAD Software Solutions LLC

Page 20

Time span=0.50-70.00 hrs, dt=0.04 hrs, 1739 points

Runoff by SCS TR-20 method, UH=SCS, Weighted-CN

Reach routing by Stor-Ind+Trans method - Pond routing by Stor-Ind method

Subcatchment 1S: Existing SiteRunoff Area=227,028 sf 14.11% Impervious Runoff Depth=2.23"
Flow Length=575' Tc=30.0 min CN=84 Runoff=10.07 cfs 42,202 cf**Subcatchment 2S: Proposed Site**Runoff Area=103,081 sf 69.19% Impervious Runoff Depth=2.96"
Flow Length=753' Tc=12.8 min CN=92 Runoff=9.29 cfs 25,454 cf**Subcatchment 3S: Unrestricted**Runoff Area=123,946 sf 0.00% Impervious Runoff Depth=1.91"
Flow Length=526' Tc=29.7 min CN=80 Runoff=4.70 cfs 19,730 cf**Pond 1P: Detention**Peak Elev=636.33' Storage=9,033 cf Inflow=9.29 cfs 25,454 cf
6.0" Round Culvert n=0.013 L=31.0' S=0.0048 ' / ' Outflow=1.44 cfs 25,454 cf**Total Runoff Area = 454,055 sf Runoff Volume = 87,387 cf Average Runoff Depth = 2.31"**
77.24% Pervious = 350,697 sf 22.76% Impervious = 103,358 sf

22.128 storm calcs

Prepared by HP Inc.

HydroCAD® 10.00-18 s/n 05020 © 2016 HydroCAD Software Solutions LLC

Type II 24-hr 25-Year Rainfall=3.84"

Printed 6/28/2023

Page 21

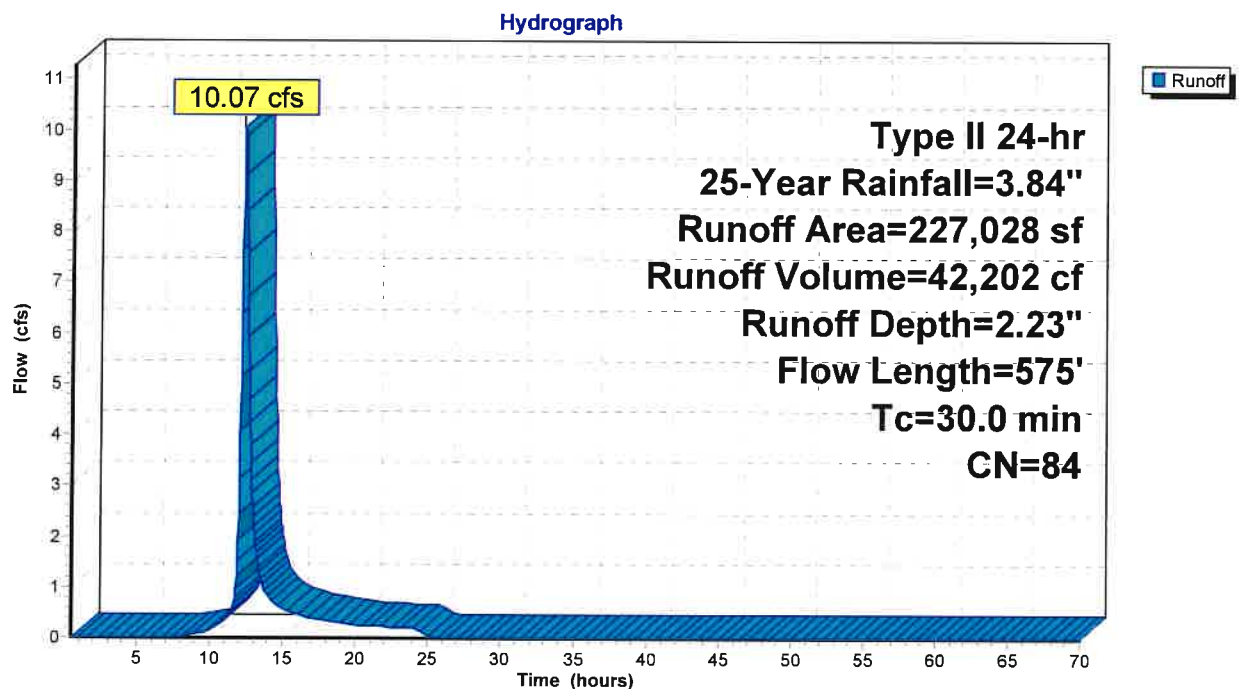
Summary for Subcatchment 1S: Existing Site

Runoff = 10.07 cfs @ 12.24 hrs, Volume= 42,202 cf, Depth= 2.23"

Runoff by SCS TR-20 method, UH=SCS, Weighted-CN, Time Span= 0.50-70.02 hrs, dt= 0.04 hrs
Type II 24-hr 25-Year Rainfall=3.84"

Area (sf)	CN	Description
6,786	98	Roofs, HSG D
23,762	98	Paved parking, HSG D
22,718	96	Gravel surface, HSG D
* 1,489	98	Concrete, HSG D
73,869	79	Woods/grass comb., Good, HSG D
98,404	80	Pasture/grassland/range, Good, HSG D
227,028	84	Weighted Average
194,991		85.89% Pervious Area
32,037		14.11% Impervious Area

Tc (min)	Length (feet)	Slope (ft/ft)	Velocity (ft/sec)	Capacity (cfs)	Description
16.1	100	0.0200	0.10		Sheet Flow, Grass: Dense n= 0.240 P2= 2.50"
13.9	475	0.0130	0.57		Shallow Concentrated Flow, Woodland Kv= 5.0 fps
30.0	575	Total			

Subcatchment 1S: Existing Site

22.128 storm calcs

Prepared by HP Inc.

HydroCAD® 10.00-18 s/n 05020 © 2016 HydroCAD Software Solutions LLC

Type II 24-hr 25-Year Rainfall=3.84"

Printed 6/28/2023

Page 22

Summary for Subcatchment 2S: Proposed Site

Runoff = 9.29 cfs @ 12.04 hrs, Volume= 25,454 cf, Depth= 2.96"

Runoff by SCS TR-20 method, UH=SCS, Weighted-CN, Time Span= 0.50-70.02 hrs, dt= 0.04 hrs
Type II 24-hr 25-Year Rainfall=3.84"

Area (sf)	CN	Description
26,346	98	Roofs, HSG D
40,350	98	Paved parking, HSG D
* 4,625	98	Sidewalk, HSG D
31,760	80	>75% Grass cover, Good, HSG D
103,081	92	Weighted Average
31,760		30.81% Pervious Area
71,321		69.19% Impervious Area

Tc (min)	Length (feet)	Slope (ft/ft)	Velocity (ft/sec)	Capacity (cfs)	Description
7.0	25	0.0100	0.06		Sheet Flow, Grass: Dense n= 0.240 P2= 2.50"
0.9	44	0.0100	0.78		Sheet Flow, Smooth surfaces n= 0.011 P2= 2.50"
1.1	120	0.0030	1.90	0.66	Pipe Channel, 8" Pipe 8.0" Round Area= 0.3 sf Perim= 2.1' r= 0.17' n= 0.013 Corrugated PE, smooth interior
3.8	564	0.0030	2.48	1.95	Pipe Channel, 12" Pipe 12.0" Round Area= 0.8 sf Perim= 3.1' r= 0.25' n= 0.013 Corrugated PE, smooth interior
12.8	753	Total			

22.128 storm calcs

Prepared by HP Inc.

HydroCAD® 10.00-18 s/n 05020 © 2016 HydroCAD Software Solutions LLC

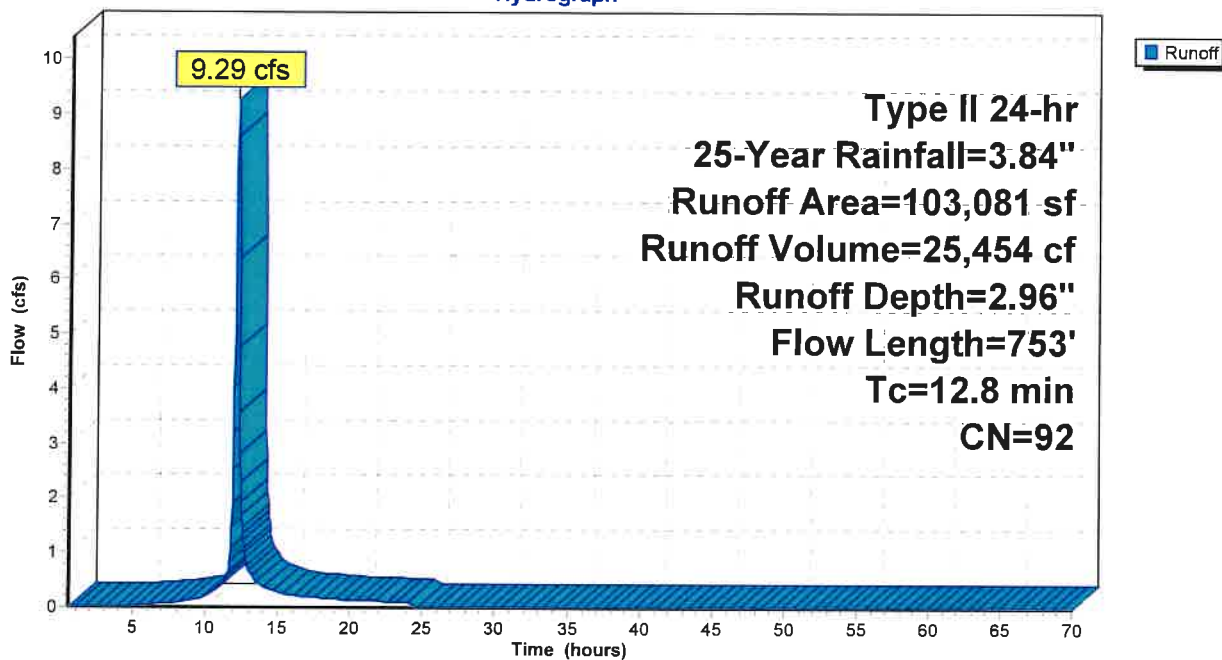
Type II 24-hr 25-Year Rainfall=3.84"

Printed 6/28/2023

Page 23

Subcatchment 2S: Proposed Site

Hydrograph



22.128 storm calcs

Prepared by HP Inc.

HydroCAD® 10.00-18 s/n 05020 © 2016 HydroCAD Software Solutions LLC

Type II 24-hr 25-Year Rainfall=3.84"

Printed 6/28/2023

Page 24

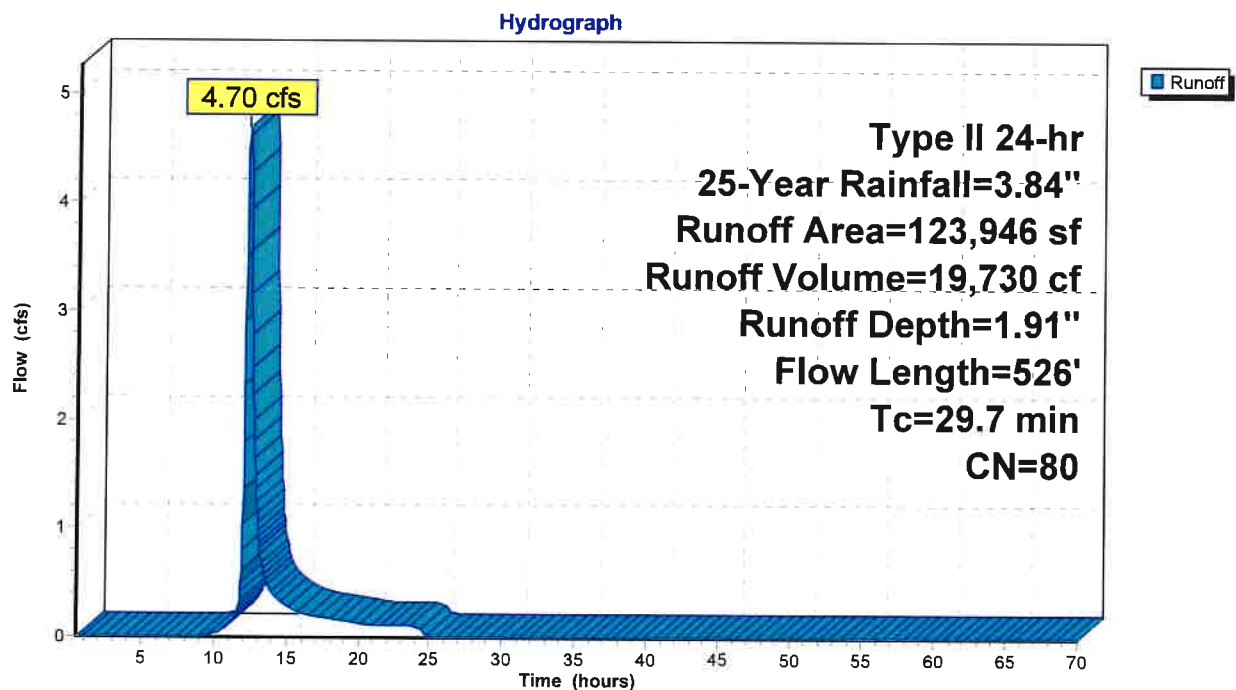
Summary for Subcatchment 3S: Unrestricted

Runoff = 4.70 cfs @ 12.24 hrs, Volume= 19,730 cf, Depth= 1.91"

Runoff by SCS TR-20 method, UH=SCS, Weighted-CN, Time Span= 0.50-70.02 hrs, dt= 0.04 hrs
Type II 24-hr 25-Year Rainfall=3.84"

Area (sf)	CN	Description
8,949	79	Woods/grass comb., Good, HSG D
114,997	80	>75% Grass cover, Good, HSG D
123,946	80	Weighted Average
123,946		100.00% Pervious Area

Tc (min)	Length (feet)	Slope (ft/ft)	Velocity (ft/sec)	Capacity (cfs)	Description
19.8	100	0.0120	0.08		Sheet Flow, Grass: Dense n= 0.240 P2= 2.50"
2.3	158	0.0270	1.15		Shallow Concentrated Flow, Short Grass Pasture Kv= 7.0 fps
7.6	268	0.0070	0.59		Shallow Concentrated Flow, Short Grass Pasture Kv= 7.0 fps
29.7	526	Total			

Subcatchment 3S: Unrestricted

22.128 storm calcs

Prepared by HP Inc.

HydroCAD® 10.00-18 s/n 05020 © 2016 HydroCAD Software Solutions LLC

Type II 24-hr 25-Year Rainfall=3.84"

Printed 6/28/2023

Page 25

Summary for Pond 1P: Detention

Inflow Area = 103,081 sf, 69.19% Impervious, Inflow Depth = 2.96" for 25-Year event
 Inflow = 9.29 cfs @ 12.04 hrs, Volume= 25,454 cf
 Outflow = 1.44 cfs @ 12.43 hrs, Volume= 25,454 cf, Atten= 84%, Lag= 23.4 min
 Primary = 1.44 cfs @ 12.43 hrs, Volume= 25,454 cf

Routing by Stor-Ind method, Time Span= 0.50-70.02 hrs, dt= 0.04 hrs
 Peak Elev= 636.33' @ 12.43 hrs Surf.Area= 7,230 sf Storage= 9,033 cf

Plug-Flow detention time= 44.4 min calculated for 25,440 cf (100% of inflow)
 Center-of-Mass det. time= 44.4 min (838.8 - 794.5)

Volume	Invert	Avail.Storage	Storage Description
#1	632.50'	34,431 cf	Custom Stage Data (Prismatic) Listed below (Recalc)
Elevation (feet)	Surf.Area (sq-ft)	Inc.Store (cubic-feet)	Cum.Store (cubic-feet)
632.50	0	0	0
633.00	245	61	61
634.00	560	403	464
635.00	2,675	1,618	2,081
636.00	6,690	4,683	6,764
637.00	8,345	7,518	14,281
638.00	10,060	9,203	23,484
639.00	11,835	10,948	34,431

Device	Routing	Invert	Outlet Devices
#1	Primary	632.50'	6.0" Round Culvert L= 31.0' CPP, mitered to conform to fill, Ke= 0.700 Inlet / Outlet Invert= 632.50' / 632.35' S= 0.0048 '/ Cc= 0.900 n= 0.013 Corrugated PE, smooth interior, Flow Area= 0.20 sf

Primary OutFlow Max=1.44 cfs @ 12.43 hrs HW=636.33' (Free Discharge)

↑**1=Culvert** (Barrel Controls 1.44 cfs @ 7.34 fps)

22.128 storm calcs

Prepared by HP Inc.

HydroCAD® 10.00-18 s/n 05020 © 2016 HydroCAD Software Solutions LLC

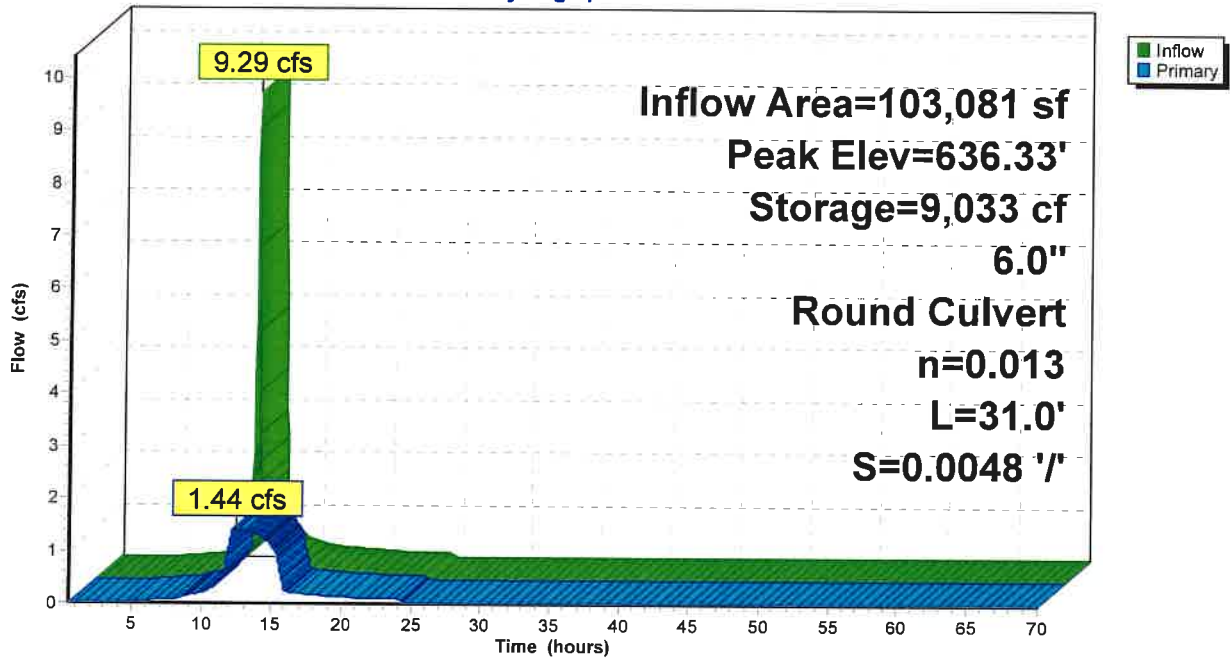
Type II 24-hr 25-Year Rainfall=3.84"

Printed 6/28/2023

Page 26

Pond 1P: Detention

Hydrograph



22.128 storm calcs*Type II 24-hr 100-Year Rainfall=5.23"*

Prepared by HP Inc.

Printed 6/28/2023

HydroCAD® 10.00-18 s/n 05020 © 2016 HydroCAD Software Solutions LLC

Page 27

Time span=0.50-70.00 hrs, dt=0.04 hrs, 1739 points

Runoff by SCS TR-20 method, UH=SCS, Weighted-CN

Reach routing by Stor-Ind+Trans method - Pond routing by Stor-Ind method

Subcatchment1S: Existing SiteRunoff Area=227,028 sf 14.11% Impervious Runoff Depth=3.48"
Flow Length=575' Tc=30.0 min CN=84 Runoff=15.69 cfs 65,866 cf**Subcatchment2S: Proposed Site**Runoff Area=103,081 sf 69.19% Impervious Runoff Depth=4.31"
Flow Length=753' Tc=12.8 min CN=92 Runoff=13.24 cfs 37,059 cf**Subcatchment3S: Unrestricted**Runoff Area=123,946 sf 0.00% Impervious Runoff Depth=3.09"
Flow Length=526' Tc=29.7 min CN=80 Runoff=7.68 cfs 31,962 cf**Pond 1P: Detention**Peak Elev=637.01' Storage=14,358 cf Inflow=13.24 cfs 37,059 cf
6.0" Round Culvert n=0.013 L=31.0' S=0.0048 '/' Outflow=1.58 cfs 37,059 cf**Total Runoff Area = 454,055 sf Runoff Volume = 134,887 cf Average Runoff Depth = 3.56"**
77.24% Pervious = 350,697 sf 22.76% Impervious = 103,358 sf

22.128 storm calcs

Prepared by HP Inc.

HydroCAD® 10.00-18 s/n 05020 © 2016 HydroCAD Software Solutions LLC

Type II 24-hr 100-Year Rainfall=5.23"

Printed 6/28/2023

Page 28

Summary for Subcatchment 1S: Existing Site

Runoff = 15.69 cfs @ 12.24 hrs, Volume= 65,866 cf, Depth= 3.48"

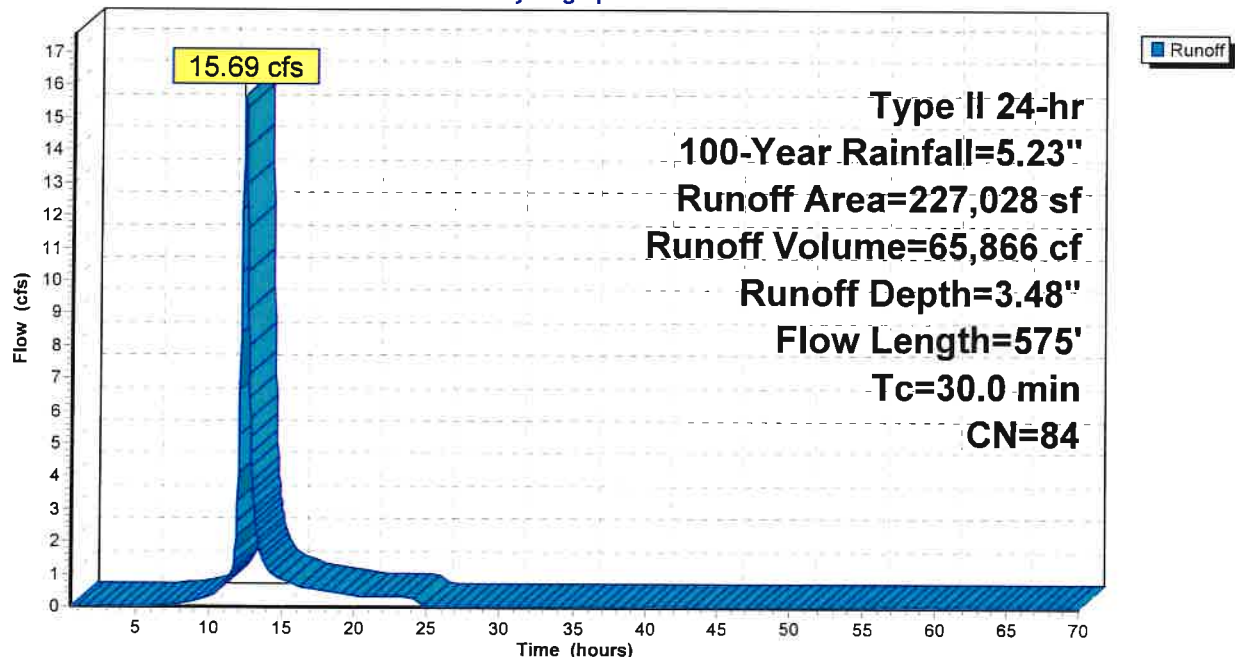
Runoff by SCS TR-20 method, UH=SCS, Weighted-CN, Time Span= 0.50-70.02 hrs, dt= 0.04 hrs
Type II 24-hr 100-Year Rainfall=5.23"

Area (sf)	CN	Description
6,786	98	Roofs, HSG D
23,762	98	Paved parking, HSG D
22,718	96	Gravel surface, HSG D
* 1,489	98	Concrete, HSG D
73,869	79	Woods/grass comb., Good, HSG D
98,404	80	Pasture/grassland/range, Good, HSG D
227,028	84	Weighted Average
194,991		85.89% Pervious Area
32,037		14.11% Impervious Area

Tc (min)	Length (feet)	Slope (ft/ft)	Velocity (ft/sec)	Capacity (cfs)	Description
16.1	100	0.0200	0.10		Sheet Flow, Grass: Dense n= 0.240 P2= 2.50"
13.9	475	0.0130	0.57		Shallow Concentrated Flow, Woodland Kv= 5.0 fps
30.0	575	Total			

Subcatchment 1S: Existing Site

Hydrograph



22.128 storm calcs

Type II 24-hr 100-Year Rainfall=5.23"

Prepared by HP Inc.

Printed 6/28/2023

HydroCAD® 10.00-18 s/n 05020 © 2016 HydroCAD Software Solutions LLC

Page 29

Summary for Subcatchment 2S: Proposed Site

Runoff = 13.24 cfs @ 12.04 hrs, Volume= 37,059 cf, Depth= 4.31"

Runoff by SCS TR-20 method, UH=SCS, Weighted-CN, Time Span= 0.50-70.02 hrs, dt= 0.04 hrs
Type II 24-hr 100-Year Rainfall=5.23"

Area (sf)	CN	Description
26,346	98	Roofs, HSG D
40,350	98	Paved parking, HSG D
* 4,625	98	Sidewalk, HSG D
31,760	80	>75% Grass cover, Good, HSG D
103,081	92	Weighted Average
31,760		30.81% Pervious Area
71,321		69.19% Impervious Area

Tc (min)	Length (feet)	Slope (ft/ft)	Velocity (ft/sec)	Capacity (cfs)	Description
7.0	25	0.0100	0.06		Sheet Flow, Grass: Dense n= 0.240 P2= 2.50"
0.9	44	0.0100	0.78		Sheet Flow, Smooth surfaces n= 0.011 P2= 2.50"
1.1	120	0.0030	1.90	0.66	Pipe Channel, 8" Pipe 8.0" Round Area= 0.3 sf Perim= 2.1' r= 0.17' n= 0.013 Corrugated PE, smooth interior
3.8	564	0.0030	2.48	1.95	Pipe Channel, 12" Pipe 12.0" Round Area= 0.8 sf Perim= 3.1' r= 0.25' n= 0.013 Corrugated PE, smooth interior
12.8	753	Total			

22.128 storm calcs

Prepared by HP Inc.

HydroCAD® 10.00-18 s/n 05020 © 2016 HydroCAD Software Solutions LLC

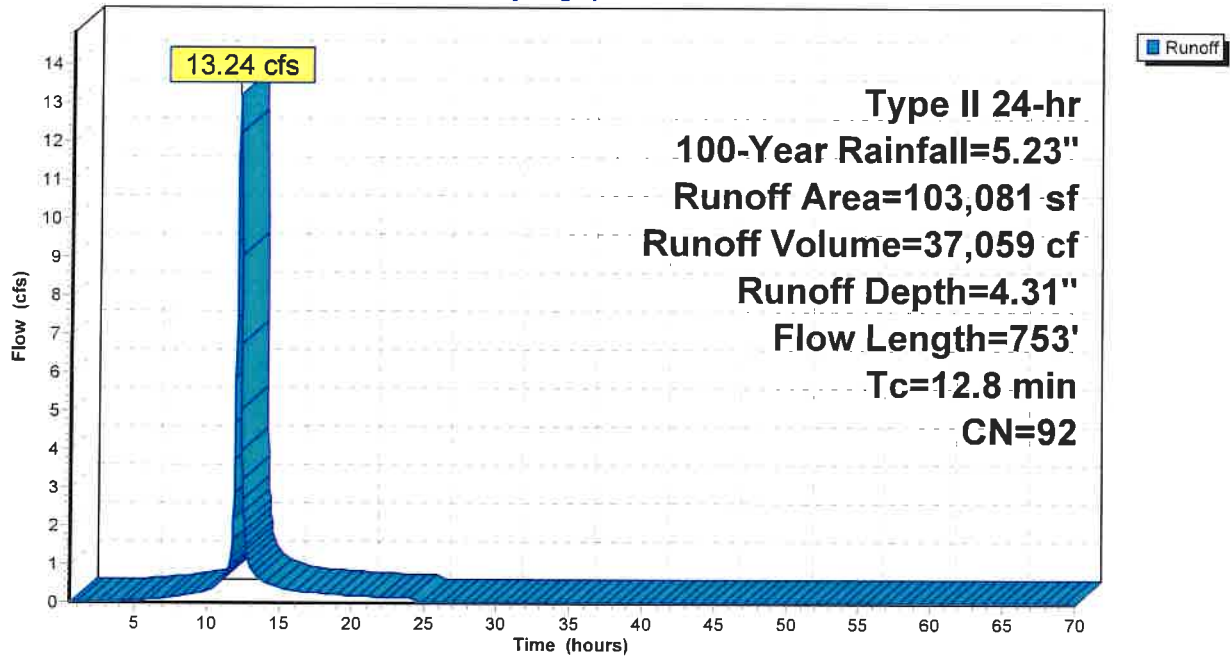
Type II 24-hr 100-Year Rainfall=5.23"

Printed 6/28/2023

Page 30

Subcatchment 2S: Proposed Site

Hydrograph



22.128 storm calcs

Prepared by HP Inc.

HydroCAD® 10.00-18 s/n 05020 © 2016 HydroCAD Software Solutions LLC

Type II 24-hr 100-Year Rainfall=5.23"

Printed 6/28/2023

Page 31

Summary for Subcatchment 3S: Unrestricted

Runoff = 7.68 cfs @ 12.24 hrs, Volume= 31,962 cf, Depth= 3.09"

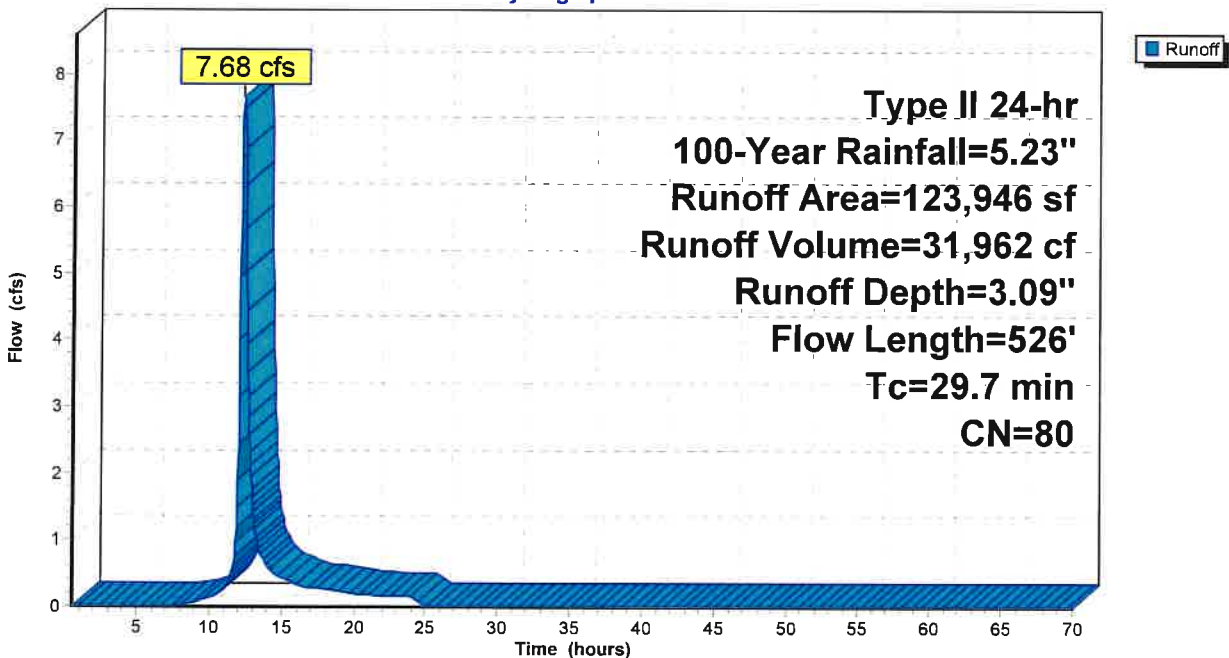
Runoff by SCS TR-20 method, UH=SCS, Weighted-CN, Time Span= 0.50-70.02 hrs, dt= 0.04 hrs
Type II 24-hr 100-Year Rainfall=5.23"

Area (sf)	CN	Description
8,949	79	Woods/grass comb., Good, HSG D
114,997	80	>75% Grass cover, Good, HSG D
123,946	80	Weighted Average
123,946		100.00% Pervious Area

Tc (min)	Length (feet)	Slope (ft/ft)	Velocity (ft/sec)	Capacity (cfs)	Description
19.8	100	0.0120	0.08		Sheet Flow, Grass: Dense n= 0.240 P2= 2.50"
2.3	158	0.0270	1.15		Shallow Concentrated Flow, Short Grass Pasture Kv= 7.0 fps
7.6	268	0.0070	0.59		Shallow Concentrated Flow, Short Grass Pasture Kv= 7.0 fps
29.7	526	Total			

Subcatchment 3S: Unrestricted

Hydrograph



22.128 storm calcs

Type II 24-hr 100-Year Rainfall=5.23"

Prepared by HP Inc.

Printed 6/28/2023

HydroCAD® 10.00-18 s/n 05020 © 2016 HydroCAD Software Solutions LLC

Page 32

Summary for Pond 1P: Detention

Inflow Area = 103,081 sf, 69.19% Impervious, Inflow Depth = 4.31" for 100-Year event
 Inflow = 13.24 cfs @ 12.04 hrs, Volume= 37,059 cf
 Outflow = 1.58 cfs @ 12.53 hrs, Volume= 37,059 cf, Atten= 88%, Lag= 29.4 min
 Primary = 1.58 cfs @ 12.53 hrs, Volume= 37,059 cf

Routing by Stor-Ind method, Time Span= 0.50-70.02 hrs, dt= 0.04 hrs
 Peak Elev= 637.01' @ 12.53 hrs Surf.Area= 8,361 sf Storage= 14,358 cf

Plug-Flow detention time= 68.3 min calculated for 37,037 cf (100% of inflow)
 Center-of-Mass det. time= 68.3 min (852.5 - 784.2)

Volume	Invert	Avail.Storage	Storage Description
#1	632.50'	34,431 cf	Custom Stage Data (Prismatic) Listed below (Recalc)
Elevation (feet)	Surf.Area (sq-ft)	Inc.Store (cubic-feet)	Cum.Store (cubic-feet)
632.50	0	0	0
633.00	245	61	61
634.00	560	403	464
635.00	2,675	1,618	2,081
636.00	6,690	4,683	6,764
637.00	8,345	7,518	14,281
638.00	10,060	9,203	23,484
639.00	11,835	10,948	34,431

Device	Routing	Invert	Outlet Devices
#1	Primary	632.50'	6.0" Round Culvert L= 31.0' CPP, mitered to conform to fill, Ke= 0.700 Inlet / Outlet Invert= 632.50' / 632.35' S= 0.0048 '/' Cc= 0.900 n= 0.013 Corrugated PE, smooth interior, Flow Area= 0.20 sf

Primary OutFlow Max=1.58 cfs @ 12.53 hrs HW=637.01' (Free Discharge)
 ↑1=Culvert (Barrel Controls 1.58 cfs @ 8.03 fps)

22.128 storm calcs

Prepared by HP Inc.

HydroCAD® 10.00-18 s/n 05020 © 2016 HydroCAD Software Solutions LLC

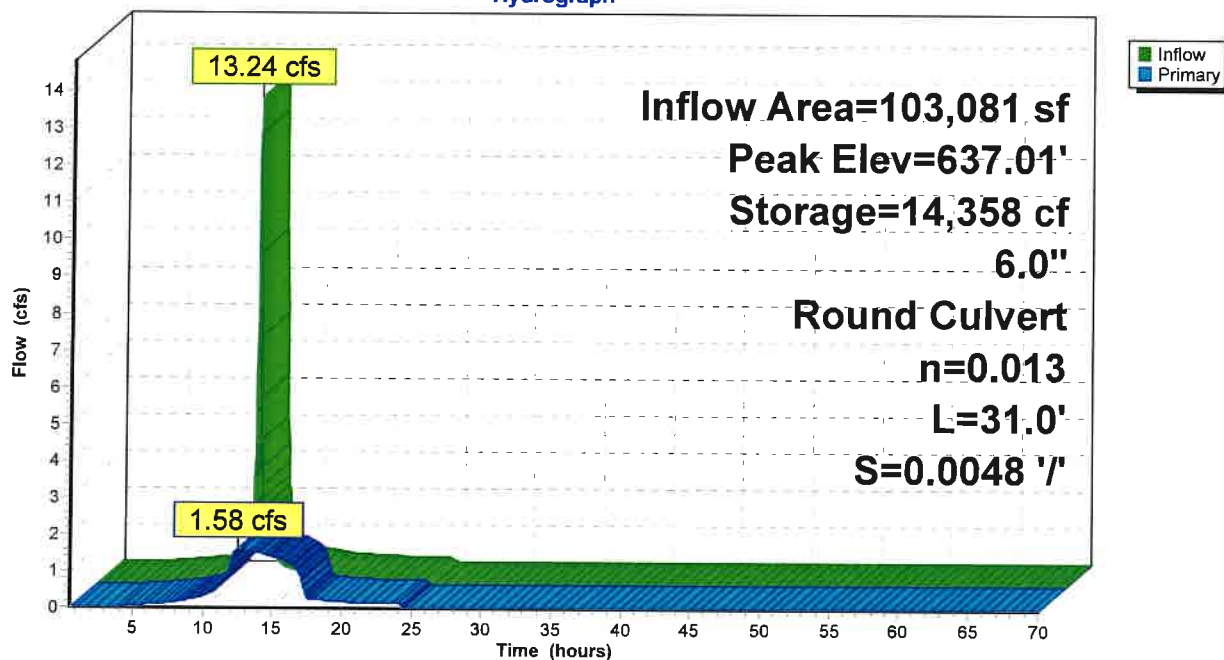
Type II 24-hr 100-Year Rainfall=5.23"

Printed 6/28/2023

Page 33

Pond 1P: Detention

Hydrograph



Appendix E
Soil Information




































Soil Map—Erie County, New York



**Natural Resources
Conservation Service**

Web Soil Survey
National Cooperative Soil Survey

MAP LEGEND

Area of Interest (AOI)		Area of Interest (AOI)		Spoil Area
Soils		Soil Map Unit Polygons		Stony Spot
	Soil Map Unit Lines		Very Stony Spot	Wet Spot
	Soil Map Unit Points		Other	Special Line Features
Special Point Features		Water Features		
	Blowout		Streams and Canals	
	Borrow Pit	Transportation		Rails
	Clay Spot		Interstate Highways	
	Closed Depression		US Routes	
	Gravel Pit		Major Roads	
	Gravelly Spot		Local Roads	
	Landfill	Background		Aerial Photography
	Lava Flow			
	Marsh or swamp			
	Mine or Quarry			
	Miscellaneous Water			
	Perennial Water			
	Rock Outcrop			
	Saline Spot			
	Sandy Spot			
	Severely Eroded Spot			
	Sinkhole			
	Slide or Slip			
	Sodic Spot			

MAP INFORMATION

The soil surveys that comprise your AOI were mapped at 1:15,800.

Warning: Soil Map may not be valid at this scale.

Enlargement of maps beyond the scale of mapping can cause misunderstanding of the detail of mapping and accuracy of soil line placement. The maps do not show the small areas of contrasting soils that could have been shown at a more detailed scale.

Please rely on the bar scale on each map sheet for map measurements.

Source of Map: Natural Resources Conservation Service
Web Soil Survey URL:
Coordinate System: Web Mercator (EPSG:3857)

Maps from the Web Soil Survey are based on the Web Mercator projection, which preserves direction and shape but distorts distance and area. A projection that preserves area, such as the Albers equal-area conic projection, should be used if more accurate calculations of distance or area are required.

This product is generated from the USDA-NRCS certified data as of the version date(s) listed below.

Soil Survey Area: Erie County, New York
Survey Area Data: Version 22. Sep 10, 2022

Soil map units are labeled (as space allows) for map scales 1:50,000 or larger.

Date(s) aerial images were photographed: Data not available.

The orthophoto or other base map on which the soil lines were compiled and digitized probably differs from the background imagery displayed on these maps. As a result, some minor shifting of map unit boundaries may be evident.

Map Unit Legend

Map Unit Symbol	Map Unit Name	Acres in AOI	Percent of AOI
NfA	Niagara silt loam, 0 to 3 percent slopes	0.8	20.2%
Nh	Niagara silt loam, till substratum	3.3	79.8%
Totals for Area of Interest		4.1	100.0%

Hydrologic Soil Group—Erie County, New York




Natural Resources
Conservation Service

Web Soil Survey
National Cooperative Soil Survey








MAP LEGEND

Area of Interest (AOI)








Area of Interest (AOI)

 Soils


Soil Rating Polygons

A  A/D  B  B/D  C  C/D  D  Not rated or not available






Soil Rating Lines

A  A/D  B  B/D  C  C/D  D  Not rated or not available


Water Features

Streams and Canals 








Transportation

Rails  Interstate Highways  US Routes  Major Roads  Local Roads 

Background

Aerial Photography 

Soil Rating Points

A  A/D  B  B/D  C  C/D  D  Not rated or not available

MAP INFORMATION

The soil surveys that comprise your AOI were mapped at 1:15,800.

Warning: Soil Map may not be valid at this scale.

Enlargement of maps beyond the scale of mapping can cause misunderstanding of the detail of mapping and accuracy of soil line placement. The maps do not show the small areas of contrasting soils that could have been shown at a more detailed scale.

Please rely on the bar scale on each map sheet for map measurements.

Source of Map: Natural Resources Conservation Service
Web Soil Survey URL:
Coordinate System: Web Mercator (EPSG:3857)

Maps from the Web Soil Survey are based on the Web Mercator projection, which preserves direction and shape but distorts distance and area. A projection that preserves area, such as the Albers equal-area conic projection, should be used if more accurate calculations of distance or area are required.

This product is generated from the USDA-NRCS certified data as of the version date(s) listed below.

Soil Survey Area: Erie County, New York
Survey Area Data: Version 22, Sep 10, 2022

Soil map units are labeled (as space allows) for map scales 1:50,000 or larger.

Date(s) aerial images were photographed: Data not available.

The orthophoto or other base map on which the soil lines were compiled and digitized probably differs from the background imagery displayed on these maps. As a result, some minor shifting of map unit boundaries may be evident.

Hydrologic Soil Group

Map unit symbol	Map unit name	Rating	Acres in AOI	Percent of AOI
NfA	Niagara silt loam, 0 to 3 percent slopes	C/D	0.8	20.2%
Nh	Niagara silt loam, till substratum	C/D	3.3	79.8%
Totals for Area of Interest			4.1	100.0%

Description

Hydrologic soil groups are based on estimates of runoff potential. Soils are assigned to one of four groups according to the rate of water infiltration when the soils are not protected by vegetation, are thoroughly wet, and receive precipitation from long-duration storms.

The soils in the United States are assigned to four groups (A, B, C, and D) and three dual classes (A/D, B/D, and C/D). The groups are defined as follows:

Group A. Soils having a high infiltration rate (low runoff potential) when thoroughly wet. These consist mainly of deep, well drained to excessively drained sands or gravelly sands. These soils have a high rate of water transmission.

Group B. Soils having a moderate infiltration rate when thoroughly wet. These consist chiefly of moderately deep or deep, moderately well drained or well drained soils that have moderately fine texture to moderately coarse texture. These soils have a moderate rate of water transmission.

Group C. Soils having a slow infiltration rate when thoroughly wet. These consist chiefly of soils having a layer that impedes the downward movement of water or soils of moderately fine texture or fine texture. These soils have a slow rate of water transmission.

Group D. Soils having a very slow infiltration rate (high runoff potential) when thoroughly wet. These consist chiefly of clays that have a high shrink-swell potential, soils that have a high water table, soils that have a claypan or clay layer at or near the surface, and soils that are shallow over nearly impervious material. These soils have a very slow rate of water transmission.

If a soil is assigned to a dual hydrologic group (A/D, B/D, or C/D), the first letter is for drained areas and the second is for undrained areas. Only the soils that in their natural condition are in group D are assigned to dual classes.

Rating Options

Aggregation Method: Dominant Condition

Component Percent Cutoff: None Specified

Tie-break Rule: Higher

Appendix E

**NYSDEC SPDES General Permit for Stormwater Discharges from Construction
Activity Permit No. GP-0-20-001**



NEW YORK
STATE OF
OPPORTUNITY

**Department of
Environmental
Conservation**

**NEW YORK STATE
DEPARTMENT OF ENVIRONMENTAL CONSERVATION**

**SPDES GENERAL PERMIT
FOR STORMWATER DISCHARGES**

From

CONSTRUCTION ACTIVITY

Permit No. GP- 0-20-001


Issued Pursuant to Article 17, Titles 7, 8 and Article 70
of the Environmental Conservation Law

Effective Date: January 29, 2020

Expiration Date: January 28, 2025

John J. Ferguson

Chief Permit Administrator


Authorized Signature

1-23-20
Date

Address: NYS DEC
Division of Environmental Permits
625 Broadway, 4th Floor
Albany, N.Y. 12233-1750

PREFACE

Pursuant to Section 402 of the Clean Water Act ("CWA"), stormwater *discharges* from certain *construction activities* are unlawful unless they are authorized by a *National Pollutant Discharge Elimination System ("NPDES")* permit or by a state permit program. New York administers the approved State Pollutant Discharge Elimination System (SPDES) program with permits issued in accordance with the New York State Environmental Conservation Law (ECL) Article 17, Titles 7, 8 and Article 70.

An *owner or operator* of a *construction activity* that is eligible for coverage under this permit must obtain coverage prior to the *commencement of construction activity*. Activities that fit the definition of "*construction activity*", as defined under 40 CFR 122.26(b)(14)(x), (15)(i), and (15)(ii), constitute construction of a *point source* and therefore, pursuant to ECL section 17-0505 and 17-0701, the *owner or operator* must have coverage under a SPDES permit prior to *commencing construction activity*. The *owner or operator* cannot wait until there is an actual *discharge* from the *construction site* to obtain permit coverage.

***Note: The italicized words/phrases within this permit are defined in Appendix A.**

**NEW YORK STATE DEPARTMENT OF ENVIRONMENTAL CONSERVATION
SPDES GENERAL PERMIT FOR STORMWATER DISCHARGES FROM
CONSTRUCTION ACTIVITIES**

Table of Contents

Part 1. PERMIT COVERAGE AND LIMITATIONS	1
A. Permit Application	1
B. Effluent Limitations Applicable to Discharges from Construction Activities	1
C. Post-construction Stormwater Management Practice Requirements	4
D. Maintaining Water Quality	8
E. Eligibility Under This General Permit.....	9
F. Activities Which Are Ineligible for Coverage Under This General Permit	9
Part II. PERMIT COVERAGE	12
A. How to Obtain Coverage	12
B. Notice of Intent (NOI) Submittal	13
C. Permit Authorization	13
D. General Requirements For Owners or Operators With Permit Coverage	15
E. Permit Coverage for Discharges Authorized Under GP-0-15-002.....	17
F. Change of Owner or Operator.....	17
Part III. STORMWATER POLLUTION PREVENTION PLAN (SWPPP).....	18
A. General SWPPP Requirements	18
B. Required SWPPP Contents	20
C. Required SWPPP Components by Project Type.....	24
Part IV. INSPECTION AND MAINTENANCE REQUIREMENTS	24
A. General Construction Site Inspection and Maintenance Requirements	24
B. Contractor Maintenance Inspection Requirements	24
C. Qualified Inspector Inspection Requirements.....	25
Part V. TERMINATION OF PERMIT COVERAGE	29
A. Termination of Permit Coverage	29
Part VI. REPORTING AND RETENTION RECORDS	31
A. Record Retention	31
B. Addresses	31
Part VII. STANDARD PERMIT CONDITIONS.....	31
A. Duty to Comply.....	31
B. Continuation of the Expired General Permit.....	32
C. Enforcement.....	32
D. Need to Halt or Reduce Activity Not a Defense.....	32
E. Duty to Mitigate	33
F. Duty to Provide Information.....	33
G. Other Information	33
H. Signatory Requirements.....	33
I. Property Rights	35
J. Severability.....	35

K.	Requirement to Obtain Coverage Under an Alternative Permit	35
L.	Proper Operation and Maintenance	36
M.	Inspection and Entry	36
N.	Permit Actions	37
O.	Definitions	37
P.	Re-Opener Clause	37
Q.	Penalties for Falsification of Forms and Reports	37
R.	Other Permits	38
APPENDIX A – Acronyms and Definitions		39
Acronyms		39
Definitions		40
APPENDIX B – Required SWPPP Components by Project Type		48
Table 1		48
Table 2		50
APPENDIX C – Watersheds Requiring Enhanced Phosphorus Removal		52
APPENDIX D – Watersheds with Lower Disturbance Threshold		58
APPENDIX E – 303(d) Segments Impaired by Construction Related Pollutant(s)		59
APPENDIX F – List of NYS DEC Regional Offices		65

Part 1. PERMIT COVERAGE AND LIMITATIONS

A. Permit Application

This permit authorizes stormwater *discharges to surface waters of the State* from the following *construction activities* identified within 40 CFR Parts 122.26(b)(14)(x), 122.26(b)(15)(i) and 122.26(b)(15)(ii), provided all of the eligibility provisions of this permit are met:

1. *Construction activities* involving soil disturbances of one (1) or more acres; including disturbances of less than one acre that are part of a *larger common plan of development or sale* that will ultimately disturb one or more acres of land; excluding *routine maintenance activity* that is performed to maintain the original line and grade, hydraulic capacity or original purpose of a facility;
2. *Construction activities* involving soil disturbances of less than one (1) acre where the Department has determined that a *SPDES* permit is required for stormwater *discharges* based on the potential for contribution to a violation of a *water quality standard* or for significant contribution of *pollutants to surface waters of the State*.
3. *Construction activities* located in the watershed(s) identified in Appendix D that involve soil disturbances between five thousand (5,000) square feet and one (1) acre of land.

B. Effluent Limitations Applicable to Discharges from Construction Activities

Discharges authorized by this permit must achieve, at a minimum, the effluent limitations in Part I.B.1. (a) – (f) of this permit. These limitations represent the degree of effluent reduction attainable by the application of best practicable technology currently available.

1. Erosion and Sediment Control Requirements - The *owner or operator* must select, design, install, implement and maintain control measures to *minimize the discharge of pollutants* and prevent a violation of the *water quality standards*. The selection, design, installation, implementation, and maintenance of these control measures must meet the non-numeric effluent limitations in Part I.B.1.(a) – (f) of this permit and be in accordance with the New York State Standards and Specifications for Erosion and Sediment Control, dated November 2016, using sound engineering judgment. Where control measures are not designed in conformance with the design criteria included in the technical standard, the *owner or operator* must include in the *Stormwater Pollution Prevention Plan* ("SWPPP") the reason(s) for the

deviation or alternative design and provide information which demonstrates that the deviation or alternative design is *equivalent* to the technical standard.

- a. **Erosion and Sediment Controls.** Design, install and maintain effective erosion and sediment controls to *minimize* the *discharge* of *pollutants* and prevent a violation of the *water quality standards*. At a minimum, such controls must be designed, installed and maintained to:
- (i) *Minimize* soil erosion through application of runoff control and soil stabilization control measure to *minimize pollutant discharges*;
 - (ii) Control stormwater *discharges*, including both peak flowrates and total stormwater volume, to *minimize* channel and *streambank* erosion and scour in the immediate vicinity of the *discharge* points;
 - (iii) *Minimize* the amount of soil exposed during *construction activity*;
 - (iv) *Minimize* the disturbance of *steep slopes*;
 - (v) *Minimize* sediment *discharges* from the site;
 - (vi) Provide and maintain *natural buffers* around surface waters, direct stormwater to vegetated areas and maximize stormwater infiltration to reduce *pollutant discharges*, unless *infeasible*;
 - (vii) *Minimize* soil compaction. Minimizing soil compaction is not required where the intended function of a specific area of the site dictates that it be compacted;
 - (viii) Unless *infeasible*, preserve a sufficient amount of topsoil to complete soil restoration and establish a uniform, dense vegetative cover; and
 - (ix) *Minimize* dust. On areas of exposed soil, *minimize* dust through the appropriate application of water or other dust suppression techniques to control the generation of pollutants that could be discharged from the site.
- b. **Soil Stabilization.** In areas where soil disturbance activity has temporarily or permanently ceased, the application of soil stabilization measures must be initiated by the end of the next business day and completed within fourteen (14) days from the date the current soil disturbance activity ceased. For construction sites that *directly discharge* to one of the 303(d) segments

listed in Appendix E or is located in one of the watersheds listed in Appendix C, the application of soil stabilization measures must be initiated by the end of the next business day and completed within seven (7) days from the date the current soil disturbance activity ceased. See Appendix A for definition of *Temporarily Ceased*.

- c. **Dewatering.** *Discharges* from *dewatering* activities, including *discharges* from *dewatering* of trenches and excavations, must be managed by appropriate control measures.
- d. **Pollution Prevention Measures.** Design, install, implement, and maintain effective pollution prevention measures to *minimize* the *discharge* of *pollutants* and prevent a violation of the *water quality standards*. At a minimum, such measures must be designed, installed, implemented and maintained to:
 - (i) *Minimize* the *discharge* of *pollutants* from equipment and vehicle washing, wheel wash water, and other wash waters. This applies to washing operations that use clean water only. Soaps, detergents and solvents cannot be used;
 - (ii) *Minimize* the exposure of building materials, building products, construction wastes, trash, landscape materials, fertilizers, pesticides, herbicides, detergents, sanitary waste, hazardous and toxic waste, and other materials present on the site to precipitation and to stormwater. Minimization of exposure is not required in cases where the exposure to precipitation and to stormwater will not result in a *discharge* of *pollutants*, or where exposure of a specific material or product poses little risk of stormwater contamination (such as final products and materials intended for outdoor use) ; and
 - (iii) Prevent the *discharge* of *pollutants* from spills and leaks and implement chemical spill and leak prevention and response procedures.
- e. **Prohibited Discharges.** The following *discharges* are prohibited:
 - (i) Wastewater from washout of concrete;
 - (ii) Wastewater from washout and cleanout of stucco, paint, form release oils, curing compounds and other construction materials;

- (iii) Fuels, oils, or other *pollutants* used in vehicle and equipment operation and maintenance;
 - (iv) Soaps or solvents used in vehicle and equipment washing; and
 - (v) Toxic or hazardous substances from a spill or other release.
- f. Surface Outlets. When discharging from basins and impoundments, the outlets shall be designed, constructed and maintained in such a manner that sediment does not leave the basin or impoundment and that erosion at or below the outlet does not occur.

C. Post-construction Stormwater Management Practice Requirements

1. The *owner or operator* of a *construction activity* that requires post-construction stormwater management practices pursuant to Part III.C. of this permit must select, design, install, and maintain the practices to meet the *performance criteria* in the New York State Stormwater Management Design Manual ("Design Manual"), dated January 2015, using sound engineering judgment. Where post-construction stormwater management practices ("SMPs") are not designed in conformance with the *performance criteria* in the Design Manual, the *owner or operator* must include in the SWPPP the reason(s) for the deviation or alternative design and provide information which demonstrates that the deviation or alternative design is *equivalent* to the technical standard.
2. The *owner or operator* of a *construction activity* that requires post-construction stormwater management practices pursuant to Part III.C. of this permit must design the practices to meet the applicable *sizing criteria* in Part I.C.2.a., b., c. or d. of this permit.

a. Sizing Criteria for New Development

- (i) Runoff Reduction Volume ("RRv"): Reduce the total Water Quality Volume ("WQv") by application of RR techniques and standard SMPs with RRv capacity. The total WQv shall be calculated in accordance with the criteria in Section 4.2 of the Design Manual.
- (ii) Minimum RRv and Treatment of Remaining Total WQv: Construction activities that cannot meet the criteria in Part I.C.2.a.(i) of this permit due to site limitations shall direct runoff from all newly constructed impervious areas to a RR technique or standard SMP with RRv capacity unless infeasible. The specific site limitations that prevent the reduction of 100% of the WQv shall be documented in the SWPPP.

For each impervious area that is not directed to a RR technique or standard SMP with RRv capacity, the SWPPP must include documentation which demonstrates that all options were considered and for each option explains why it is considered infeasible.

In no case shall the runoff reduction achieved from the newly constructed impervious areas be less than the Minimum RRv as calculated using the criteria in Section 4.3 of the Design Manual.

The remaining portion of the total WQv that cannot be reduced shall be treated by application of standard SMPs.

- (iii) Channel Protection Volume ("Cpv"): Provide 24 hour extended detention of the post-developed 1-year, 24-hour storm event; remaining after runoff reduction. The Cpv requirement does not apply when:
 - (1) Reduction of the entire Cpv is achieved by application of runoff reduction techniques or infiltration systems, or
 - (2) The site discharges directly to tidal waters, or fifth order or larger streams.
- (iv) *Overbank* Flood Control Criteria ("Qp"): Requires storage to attenuate the post-development 10-year, 24-hour peak discharge rate (Qp) to predevelopment rates. The Qp requirement does not apply when:
 - (1) the site discharges directly to tidal waters or fifth order or larger streams, or
 - (2) A downstream analysis reveals that *overbank* control is not required.
- (v) Extreme Flood Control Criteria ("Qf"): Requires storage to attenuate the post-development 100-year, 24-hour peak discharge rate (Qf) to predevelopment rates. The Qf requirement does not apply when:
 - (1) the site discharges directly to tidal waters or fifth order or larger streams, or
 - (2) A downstream analysis reveals that *overbank* control is not required.

b. Sizing Criteria for New Development in Enhanced Phosphorus Removal Watershed

- (i) Runoff Reduction Volume (RRv): Reduce the total Water Quality Volume (WQv) by application of RR techniques and standard SMPs with RRv capacity. The total WQv is the runoff volume from the 1-year, 24 hour design storm over the post-developed watershed and shall be

calculated in accordance with the criteria in Section 10.3 of the Design Manual.

- (ii) Minimum RRv and Treatment of Remaining Total WQv: *Construction activities* that cannot meet the criteria in Part I.C.2.b.(i) of this permit due to *site limitations* shall direct runoff from all newly constructed *impervious areas* to a RR technique or standard SMP with RRv capacity unless *infeasible*. The specific *site limitations* that prevent the reduction of 100% of the WQv shall be documented in the SWPPP. For each *impervious area* that is not directed to a RR technique or standard SMP with RRv capacity, the SWPPP must include documentation which demonstrates that all options were considered and for each option explains why it is considered *infeasible*.

In no case shall the runoff reduction achieved from the newly constructed *impervious areas* be less than the Minimum RRv as calculated using the criteria in Section 10.3 of the Design Manual. The remaining portion of the total WQv that cannot be reduced shall be treated by application of standard SMPs.

- (iii) Channel Protection Volume (Cpv): Provide 24 hour extended detention of the post-developed 1-year, 24-hour storm event; remaining after runoff reduction. The Cpv requirement does not apply when:
 - (1) Reduction of the entire Cpv is achieved by application of runoff reduction techniques or infiltration systems, or
 - (2) The site *discharges* directly to tidal waters, or fifth order or larger streams.
- (iv) Overbank Flood Control Criteria (Qp): Requires storage to attenuate the post-development 10-year, 24-hour peak *discharge* rate (Qp) to predevelopment rates. The Qp requirement does not apply when:
 - (1) the site *discharges* directly to tidal waters or fifth order or larger streams, or
 - (2) A downstream analysis reveals that *overbank* control is not required.
- (v) Extreme Flood Control Criteria (Qf): Requires storage to attenuate the post-development 100-year, 24-hour peak *discharge* rate (Qf) to predevelopment rates. The Qf requirement does not apply when:
 - (1) the site *discharges* directly to tidal waters or fifth order or larger streams, or
 - (2) A downstream analysis reveals that *overbank* control is not required.

c. Sizing Criteria for Redevelopment Activity

- (i) Water Quality Volume (WQv): The WQv treatment objective for *redevelopment activity* shall be addressed by one of the following options. *Redevelopment activities* located in an Enhanced Phosphorus Removal Watershed (see Part III.B.3. and Appendix C of this permit) shall calculate the WQv in accordance with Section 10.3 of the Design Manual. All other *redevelopment activities* shall calculate the WQv in accordance with Section 4.2 of the Design Manual.
 - (1) Reduce the existing *impervious cover* by a minimum of 25% of the total disturbed, *impervious area*. The Soil Restoration criteria in Section 5.1.6 of the Design Manual must be applied to all newly created pervious areas, or
 - (2) Capture and treat a minimum of 25% of the WQv from the disturbed, *impervious area* by the application of standard SMPs; or reduce 25% of the WQv from the disturbed, *impervious area* by the application of RR techniques or standard SMPs with RRv capacity., or
 - (3) Capture and treat a minimum of 75% of the WQv from the disturbed, *impervious area* as well as any additional runoff from tributary areas by application of the alternative practices discussed in Sections 9.3 and 9.4 of the Design Manual., or
 - (4) Application of a combination of 1, 2 and 3 above that provide a weighted average of at least two of the above methods. Application of this method shall be in accordance with the criteria in Section 9.2.1(B) (IV) of the Design Manual.

If there is an existing post-construction stormwater management practice located on the site that captures and treats runoff from the *impervious area* that is being disturbed, the WQv treatment option selected must, at a minimum, provide treatment equal to the treatment that was being provided by the existing practice(s) if that treatment is greater than the treatment required by options 1 – 4 above.

- (ii) Channel Protection Volume (Cpv): Not required if there are no changes to hydrology that increase the *discharge* rate from the project site.
- (iii) Overbank Flood Control Criteria (Qp): Not required if there are no changes to hydrology that increase the *discharge* rate from the project site.
- (iv) Extreme Flood Control Criteria (Qf): Not required if there are no changes to hydrology that increase the *discharge* rate from the project site

d. Sizing Criteria for Combination of Redevelopment Activity and New Development

Construction projects that include both New Development and Redevelopment Activity shall provide post-construction stormwater management controls that meet the sizing criteria calculated as an aggregate of the Sizing Criteria in Part I.C.2.a. or b. of this permit for the New Development portion of the project and Part I.C.2.c of this permit for Redevelopment Activity portion of the project.

D. Maintaining Water Quality

The Department expects that compliance with the conditions of this permit will control *discharges* necessary to meet applicable *water quality standards*. It shall be a violation of the *ECL* for any discharge to either cause or contribute to a violation of *water quality standards* as contained in Parts 700 through 705 of Title 6 of the Official Compilation of Codes, Rules and Regulations of the State of New York, such as:

1. There shall be no increase in turbidity that will cause a substantial visible contrast to natural conditions;
2. There shall be no increase in suspended, colloidal or settleable solids that will cause deposition or impair the waters for their best usages; and
3. There shall be no residue from oil and floating substances, nor visible oil film, nor globules of grease.

If there is evidence indicating that the stormwater *discharges* authorized by this permit are causing, have the reasonable potential to cause, or are contributing to a violation of the *water quality standards*; the *owner or operator* must take appropriate corrective action in accordance with Part IV.C.5. of this general permit and document in accordance with Part IV.C.4. of this general permit. To address the *water quality standard* violation the *owner or operator* may need to provide additional information, include and implement appropriate controls in the SWPPP to correct the problem, or obtain an individual SPDES permit.

If there is evidence indicating that despite compliance with the terms and conditions of this general permit it is demonstrated that the stormwater *discharges* authorized by this permit are causing or contributing to a violation of *water quality standards*, or if the Department determines that a modification of the permit is necessary to prevent a violation of *water quality standards*, the authorized *discharges* will no longer be eligible for coverage under this permit. The Department may require the *owner or operator* to obtain an individual SPDES permit to continue discharging.

E. Eligibility Under This General Permit

1. This permit may authorize all *discharges* of stormwater from *construction activity to surface waters of the State and groundwaters* except for ineligible *discharges* identified under subparagraph F. of this Part.
2. Except for non-stormwater *discharges* explicitly listed in the next paragraph, this permit only authorizes stormwater *discharges*; including stormwater runoff, snowmelt runoff, and surface runoff and drainage, from *construction activities*.
3. Notwithstanding paragraphs E.1 and E.2 above, the following non-stormwater discharges are authorized by this permit: those listed in 6 NYCRR 750-1.2(a)(29)(vi), with the following exception: "Discharges from firefighting activities are authorized only when the firefighting activities are emergencies/unplanned"; waters to which other components have not been added that are used to control dust in accordance with the SWPPP; and uncontaminated *discharges* from *construction site* de-watering operations. All non-stormwater discharges must be identified in the SWPPP. Under all circumstances, the *owner or operator* must still comply with *water quality standards* in Part I.D of this permit.
4. The *owner or operator* must maintain permit eligibility to *discharge* under this permit. Any *discharges* that are not compliant with the eligibility conditions of this permit are not authorized by the permit and the *owner or operator* must either apply for a separate permit to cover those ineligible *discharges* or take steps necessary to make the *discharge* eligible for coverage.

F. Activities Which Are Ineligible for Coverage Under This General Permit

All of the following are **not** authorized by this permit:

1. *Discharges* after *construction activities* have been completed and the site has undergone *final stabilization*;
2. *Discharges* that are mixed with sources of non-stormwater other than those expressly authorized under subsection E.3. of this Part and identified in the SWPPP required by this permit;
3. *Discharges* that are required to obtain an individual SPDES permit or another SPDES general permit pursuant to Part VII.K. of this permit;
4. *Construction activities* or *discharges* from *construction activities* that may adversely affect an *endangered or threatened species* unless the *owner or*

operator has obtained a permit issued pursuant to 6 NYCRR Part 182 for the project or the Department has issued a letter of non-jurisdiction for the project. All documentation necessary to demonstrate eligibility shall be maintained on site in accordance with Part II.D.2 of this permit;

5. *Discharges* which either cause or contribute to a violation of *water quality standards* adopted pursuant to the *ECL* and its accompanying regulations;
6. *Construction activities* for residential, commercial and institutional projects:
 - a. Where the *discharges* from the *construction activities* are tributary to waters of the state classified as AA or AA-s; and
 - b. Which are undertaken on land with no existing *impervious cover*; and
 - c. Which disturb one (1) or more acres of land designated on the current United States Department of Agriculture ("USDA") Soil Survey as Soil Slope Phase "D", (provided the map unit name is inclusive of slopes greater than 25%), or Soil Slope Phase "E" or "F" (regardless of the map unit name), or a combination of the three designations.
7. *Construction activities* for linear transportation projects and linear utility projects:
 - a. Where the *discharges* from the *construction activities* are tributary to waters of the state classified as AA or AA-s; and
 - b. Which are undertaken on land with no existing *impervious cover*; and
 - c. Which disturb two (2) or more acres of land designated on the current USDA Soil Survey as Soil Slope Phase "D" (provided the map unit name is inclusive of slopes greater than 25%), or Soil Slope Phase "E" or "F" (regardless of the map unit name), or a combination of the three designations.

8. *Construction activities* that have the potential to affect an *historic property*, unless there is documentation that such impacts have been resolved. The following documentation necessary to demonstrate eligibility with this requirement shall be maintained on site in accordance with Part II.D.2 of this permit and made available to the Department in accordance with Part VII.F of this permit:
- a. Documentation that the *construction activity* is not within an archeologically sensitive area indicated on the sensitivity map, and that the *construction activity* is not located on or immediately adjacent to a property listed or determined to be eligible for listing on the National or State Registers of Historic Places, and that there is no new permanent building on the *construction site* within the following distances from a building, structure, or object that is more than 50 years old, or if there is such a new permanent building on the *construction site* within those parameters that NYS Office of Parks, Recreation and Historic Preservation (OPRHP), a Historic Preservation Commission of a Certified Local Government, or a qualified preservation professional has determined that the building, structure, or object more than 50 years old is not historically/archeologically significant.
 - 1-5 acres of disturbance - 20 feet
 - 5-20 acres of disturbance - 50 feet
 - 20+ acres of disturbance - 100 feet, or
 - b. DEC consultation form sent to OPRHP, and copied to the NYS DEC Agency Historic Preservation Officer (APO), and
 - (i) the State Environmental Quality Review (SEQR) Environmental Assessment Form (EAF) with a negative declaration or the Findings Statement, with documentation of OPRHP's agreement with the resolution; or
 - (ii) documentation from OPRHP that the *construction activity* will result in No Impact; or
 - (iii) documentation from OPRHP providing a determination of No Adverse Impact; or
 - (iv) a Letter of Resolution signed by the owner/operator, OPRHP and the DEC APO which allows for this *construction activity* to be eligible for coverage under the general permit in terms of the State Historic Preservation Act (SHPA); or
 - c. Documentation of satisfactory compliance with Section 106 of the National Historic Preservation Act for a coterminous project area:

- (i) No Affect
- (ii) No Adverse Affect
- (iii) Executed Memorandum of Agreement, or

d. Documentation that:

- (i) SHPA Section 14.09 has been completed by NYS DEC or another state agency.
9. *Discharges from construction activities* that are subject to an existing SPDES individual or general permit where a SPDES permit for *construction activity* has been terminated or denied; or where the *owner or operator* has failed to renew an expired individual permit.

Part II. PERMIT COVERAGE

A. How to Obtain Coverage

1. An *owner or operator* of a *construction activity* that is not subject to the requirements of a regulated, traditional land use control MS4 must first prepare a SWPPP in accordance with all applicable requirements of this permit and then submit a completed Notice of Intent (NOI) to the Department to be authorized to discharge under this permit.
2. An *owner or operator* of a *construction activity* that is subject to the requirements of a *regulated, traditional land use control MS4* must first prepare a SWPPP in accordance with all applicable requirements of this permit and then have the SWPPP reviewed and accepted by the *regulated, traditional land use control MS4* prior to submitting the NOI to the Department. The *owner or operator* shall have the "MS4 SWPPP Acceptance" form signed in accordance with Part VII.H., and then submit that form along with a completed NOI to the Department.
3. The requirement for an *owner or operator* to have its SWPPP reviewed and accepted by the *regulated, traditional land use control MS4* prior to submitting the NOI to the Department does not apply to an *owner or operator* that is obtaining permit coverage in accordance with the requirements in Part II.F. (Change of Owner or Operator) or where the *owner or operator* of the *construction activity* is the *regulated, traditional land use control MS4*. This exemption does not apply to *construction activities* subject to the New York City Administrative Code.

B. Notice of Intent (NOI) Submittal

1. Prior to December 21, 2020, an owner or operator shall use either the electronic (eNOI) or paper version of the NOI that the Department prepared. Both versions of the NOI are located on the Department's website (<http://www.dec.ny.gov/>). The paper version of the NOI shall be signed in accordance with Part VII.H. of this permit and submitted to the following address:

**NOTICE OF INTENT
NYS DEC, Bureau of Water Permits
625 Broadway, 4th Floor
Albany, New York 12233-3505**

2. Beginning December 21, 2020 and in accordance with EPA's 2015 NPDES Electronic Reporting Rule (40 CFR Part 127), the *owner or operator* must submit the NOI electronically using the *Department's* online NOI.
3. The *owner or operator* shall have the SWPPP preparer sign the "SWPPP Preparer Certification" statement on the NOI prior to submitting the form to the Department.
4. As of the date the NOI is submitted to the Department, the *owner or operator* shall make the NOI and SWPPP available for review and copying in accordance with the requirements in Part VII.F. of this permit.

C. Permit Authorization

1. An *owner or operator* shall not *commence construction activity* until their authorization to *discharge* under this permit goes into effect.
2. Authorization to *discharge* under this permit will be effective when the *owner or operator* has satisfied all of the following criteria:
 - a. project review pursuant to the State Environmental Quality Review Act ("SEQRA") have been satisfied, when SEQRA is applicable. See the Department's website (<http://www.dec.ny.gov/>) for more information,
 - b. where required, all necessary Department permits subject to the *Uniform Procedures Act* ("UPA") (see 6 NYCRR Part 621), or the equivalent from another New York State agency, have been obtained, unless otherwise notified by the Department pursuant to 6 NYCRR 621.3(a)(4). *Owners or operators of construction activities* that are required to obtain UPA permits

must submit a preliminary SWPPP to the appropriate DEC Permit Administrator at the Regional Office listed in Appendix F at the time all other necessary *UPA* permit applications are submitted. The preliminary SWPPP must include sufficient information to demonstrate that the *construction activity* qualifies for authorization under this permit,

- c. the final SWPPP has been prepared, and
 - d. a complete NOI has been submitted to the Department in accordance with the requirements of this permit.
3. An *owner or operator* that has satisfied the requirements of Part II.C.2 above will be authorized to *discharge* stormwater from their *construction activity* in accordance with the following schedule:
- a. For *construction activities* that are not subject to the requirements of a *regulated, traditional land use control MS4*:
 - (i) Five (5) business days from the date the Department receives a complete electronic version of the NOI (eNOI) for *construction activities* with a SWPPP that has been prepared in conformance with the design criteria in the technical standard referenced in Part III.B.1 and the *performance criteria* in the technical standard referenced in Parts III.B., 2 or 3, for *construction activities* that require post-construction stormwater management practices pursuant to Part III.C.; or
 - (ii) Sixty (60) business days from the date the Department receives a complete NOI (electronic or paper version) for *construction activities* with a SWPPP that has not been prepared in conformance with the design criteria in technical standard referenced in Part III.B.1. or, for *construction activities* that require post-construction stormwater management practices pursuant to Part III.C., the *performance criteria* in the technical standard referenced in Parts III.B., 2 or 3, or;
 - (iii) Ten (10) business days from the date the Department receives a complete paper version of the NOI for *construction activities* with a SWPPP that has been prepared in conformance with the design criteria in the technical standard referenced in Part III.B.1 and the *performance criteria* in the technical standard referenced in Parts III.B., 2 or 3, for *construction activities* that require post-construction stormwater management practices pursuant to Part III.C.

- b. For *construction activities* that are subject to the requirements of a *regulated, traditional land use control MS4*:
 - (i) Five (5) business days from the date the Department receives both a complete electronic version of the NOI (eNOI) and signed "MS4 SWPPP Acceptance" form, or
 - (ii) Ten (10) business days from the date the Department receives both a complete paper version of the NOI and signed "MS4 SWPPP Acceptance" form.
- 4. Coverage under this permit authorizes stormwater *discharges* from only those areas of disturbance that are identified in the NOI. If an *owner or operator* wishes to have stormwater *discharges* from future or additional areas of disturbance authorized, they must submit a new NOI that addresses that phase of the development, unless otherwise notified by the Department. The *owner or operator* shall not *commence construction activity* on the future or additional areas until their authorization to *discharge* under this permit goes into effect in accordance with Part II.C. of this permit.

D. General Requirements For Owners or Operators With Permit Coverage

- 1. The *owner or operator* shall ensure that the provisions of the SWPPP are implemented from the *commencement of construction activity* until all areas of disturbance have achieved *final stabilization* and the Notice of Termination ("NOT") has been submitted to the Department in accordance with Part V. of this permit. This includes any changes made to the SWPPP pursuant to Part III.A.4. of this permit.
- 2. The *owner or operator* shall maintain a copy of the General Permit (GP-0-20-001), NOI, *NOI Acknowledgment Letter*, SWPPP, MS4 SWPPP Acceptance form, inspection reports, responsible contractor's or subcontractor's certification statement (see Part III.A.6.), and all documentation necessary to demonstrate eligibility with this permit at the *construction site* until all disturbed areas have achieved *final stabilization* and the NOT has been submitted to the Department. The documents must be maintained in a secure location, such as a job trailer, on-site construction office, or mailbox with lock. The secure location must be accessible during normal business hours to an individual performing a compliance inspection.
- 3. The *owner or operator* of a *construction activity* shall not disturb greater than five (5) acres of soil at any one time without prior written authorization from the Department or, in areas under the jurisdiction of a *regulated, traditional land*

use control MS4, the regulated, traditional land use control MS4 (provided the regulated, traditional land use control MS4 is not the owner or operator of the construction activity). At a minimum, the owner or operator must comply with the following requirements in order to be authorized to disturb greater than five (5) acres of soil at any one time:

- a. The *owner or operator* shall have a *qualified inspector* conduct **at least** two (2) site inspections in accordance with Part IV.C. of this permit every seven (7) calendar days, for as long as greater than five (5) acres of soil remain disturbed. The two (2) inspections shall be separated by a minimum of two (2) full calendar days.
 - b. In areas where soil disturbance activity has temporarily or permanently ceased, the application of soil stabilization measures must be initiated by the end of the next business day and completed within seven (7) days from the date the current soil disturbance activity ceased. The soil stabilization measures selected shall be in conformance with the technical standard, New York State Standards and Specifications for Erosion and Sediment Control, dated November 2016.
 - c. The *owner or operator* shall prepare a phasing plan that defines maximum disturbed area per phase and shows required cuts and fills.
 - d. The *owner or operator* shall install any additional site-specific practices needed to protect water quality.
 - e. The *owner or operator* shall include the requirements above in their SWPPP.
4. In accordance with statute, regulations, and the terms and conditions of this permit, the Department may suspend or revoke an *owner's or operator's* coverage under this permit at any time if the Department determines that the SWPPP does not meet the permit requirements or consistent with Part VII.K..
 5. Upon a finding of significant non-compliance with the practices described in the SWPPP or violation of this permit, the Department may order an immediate stop to all activity at the site until the non-compliance is remedied. The stop work order shall be in writing, describe the non-compliance in detail, and be sent to the *owner or operator*.
 6. For *construction activities* that are subject to the requirements of a *regulated, traditional land use control MS4*, the *owner or operator* shall notify the

regulated, traditional land use control MS4 in writing of any planned amendments or modifications to the post-construction stormwater management practice component of the SWPPP required by Part III.A. 4. and 5. of this permit. Unless otherwise notified by the *regulated, traditional land use control MS4*, the *owner or operator* shall have the SWPPP amendments or modifications reviewed and accepted by the *regulated, traditional land use control MS4* prior to commencing construction of the post-construction stormwater management practice.

E. Permit Coverage for Discharges Authorized Under GP-0-15-002

1. Upon renewal of SPDES General Permit for Stormwater Discharges from *Construction Activity* (Permit No. GP-0-15-002), an *owner or operator* of a *construction activity* with coverage under GP-0-15-002, as of the effective date of GP- 0-20-001, shall be authorized to *discharge* in accordance with GP- 0-20-001, unless otherwise notified by the Department.

An *owner or operator* may continue to implement the technical/design components of the post-construction stormwater management controls provided that such design was done in conformance with the technical standards in place at the time of initial project authorization. However, they must comply with the other, non-design provisions of GP-0-20-001.

F. Change of Owner or Operator

1. When property ownership changes or when there is a change in operational control over the construction plans and specifications, the original *owner or operator* must notify the new *owner or operator*, in writing, of the requirement to obtain permit coverage by submitting a NOI with the Department. For *construction activities* subject to the requirements of a *regulated, traditional land use control MS4*, the original *owner or operator* must also notify the MS4, in writing, of the change in ownership at least 30 calendar days prior to the change in ownership.
2. Once the new *owner or operator* obtains permit coverage, the original *owner or operator* shall then submit a completed NOT with the name and permit identification number of the new *owner or operator* to the Department at the address in Part II.B.1. of this permit. If the original *owner or operator* maintains ownership of a portion of the *construction activity* and will disturb soil, they must maintain their coverage under the permit.
3. Permit coverage for the new *owner or operator* will be effective as of the date the Department receives a complete NOI, provided the original *owner or*

operator was not subject to a sixty (60) business day authorization period that has not expired as of the date the Department receives the NOI from the new *owner or operator*.

Part III. STORMWATER POLLUTION PREVENTION PLAN (SWPPP)

A. General SWPPP Requirements

1. A SWPPP shall be prepared and implemented by the *owner or operator* of each *construction activity* covered by this permit. The SWPPP must document the selection, design, installation, implementation and maintenance of the control measures and practices that will be used to meet the effluent limitations in Part I.B. of this permit and where applicable, the post-construction stormwater management practice requirements in Part I.C. of this permit. The SWPPP shall be prepared prior to the submittal of the NOI. The NOI shall be submitted to the Department prior to the *commencement of construction activity*. A copy of the completed, final NOI shall be included in the SWPPP.
2. The SWPPP shall describe the erosion and sediment control practices and where required, post-construction stormwater management practices that will be used and/or constructed to reduce the *pollutants* in stormwater *discharges* and to assure compliance with the terms and conditions of this permit. In addition, the SWPPP shall identify potential sources of pollution which may reasonably be expected to affect the quality of stormwater *discharges*.
3. All SWPPPs that require the post-construction stormwater management practice component shall be prepared by a *qualified professional* that is knowledgeable in the principles and practices of stormwater management and treatment.
4. The *owner or operator* must keep the SWPPP current so that it at all times accurately documents the erosion and sediment controls practices that are being used or will be used during construction, and all post-construction stormwater management practices that will be constructed on the site. At a minimum, the *owner or operator* shall amend the SWPPP, including construction drawings:
 - a. whenever the current provisions prove to be ineffective in minimizing *pollutants* in stormwater *discharges* from the site;

- b. whenever there is a change in design, construction, or operation at the *construction site* that has or could have an effect on the *discharge of pollutants*;
 - c. to address issues or deficiencies identified during an inspection by the *qualified inspector*, the Department or other regulatory authority; and
 - d. to document the final construction conditions.
5. The Department may notify the *owner or operator* at any time that the SWPPP does not meet one or more of the minimum requirements of this permit. The notification shall be in writing and identify the provisions of the SWPPP that require modification. Within fourteen (14) calendar days of such notification, or as otherwise indicated by the Department, the *owner or operator* shall make the required changes to the SWPPP and submit written notification to the Department that the changes have been made. If the *owner or operator* does not respond to the Department's comments in the specified time frame, the Department may suspend the *owner's or operator's* coverage under this permit or require the *owner or operator* to obtain coverage under an individual SPDES permit in accordance with Part II.D.4. of this permit.
6. Prior to the *commencement of construction activity*, the *owner or operator* must identify the contractor(s) and subcontractor(s) that will be responsible for installing, constructing, repairing, replacing, inspecting and maintaining the erosion and sediment control practices included in the SWPPP; and the contractor(s) and subcontractor(s) that will be responsible for constructing the post-construction stormwater management practices included in the SWPPP. The *owner or operator* shall have each of the contractors and subcontractors identify at least one person from their company that will be responsible for implementation of the SWPPP. This person shall be known as the *trained contractor*. The *owner or operator* shall ensure that at least one *trained contractor* is on site on a daily basis when soil disturbance activities are being performed.

The *owner or operator* shall have each of the contractors and subcontractors identified above sign a copy of the following certification statement below before they commence any *construction activity*:

"I hereby certify under penalty of law that I understand and agree to comply with the terms and conditions of the SWPPP and agree to implement any corrective actions identified by the *qualified inspector* during a site inspection. I also understand that the *owner or operator* must comply with

the terms and conditions of the most current version of the New York State Pollutant Discharge Elimination System ("SPDES") general permit for stormwater *discharges* from *construction activities* and that it is unlawful for any person to cause or contribute to a violation of *water quality standards*. Furthermore, I am aware that there are significant penalties for submitting false information, that I do not believe to be true, including the possibility of fine and imprisonment for knowing violations"

In addition to providing the certification statement above, the certification page must also identify the specific elements of the SWPPP that each contractor and subcontractor will be responsible for and include the name and title of the person providing the signature; the name and title of the *trained contractor* responsible for SWPPP implementation; the name, address and telephone number of the contracting firm; the address (or other identifying description) of the site; and the date the certification statement is signed. The *owner or operator* shall attach the certification statement(s) to the copy of the SWPPP that is maintained at the *construction site*. If new or additional contractors are hired to implement measures identified in the SWPPP after construction has commenced, they must also sign the certification statement and provide the information listed above.

7. For projects where the Department requests a copy of the SWPPP or inspection reports, the *owner or operator* shall submit the documents in both electronic (PDF only) and paper format within five (5) business days, unless otherwise notified by the Department.

B. Required SWPPP Contents

1. Erosion and sediment control component - All SWPPPs prepared pursuant to this permit shall include erosion and sediment control practices designed in conformance with the technical standard, New York State Standards and Specifications for Erosion and Sediment Control, dated November 2016. Where erosion and sediment control practices are not designed in conformance with the design criteria included in the technical standard, the *owner or operator* must demonstrate *equivalence* to the technical standard. At a minimum, the erosion and sediment control component of the SWPPP shall include the following:
 - a. Background information about the scope of the project, including the location, type and size of project

- b. A site map/construction drawing(s) for the project, including a general location map. At a minimum, the site map shall show the total site area; all improvements; areas of disturbance; areas that will not be disturbed; existing vegetation; on-site and adjacent off-site surface water(s); floodplain/floodway boundaries; wetlands and drainage patterns that could be affected by the *construction activity*; existing and final contours ; locations of different soil types with boundaries; material, waste, borrow or equipment storage areas located on adjacent properties; and location(s) of the stormwater *discharge(s)*;
- c. A description of the soil(s) present at the site, including an identification of the Hydrologic Soil Group (HSG);
- d. A construction phasing plan and sequence of operations describing the intended order of *construction activities*, including clearing and grubbing, excavation and grading, utility and infrastructure installation and any other activity at the site that results in soil disturbance;
- e. A description of the minimum erosion and sediment control practices to be installed or implemented for each *construction activity* that will result in soil disturbance. Include a schedule that identifies the timing of initial placement or implementation of each erosion and sediment control practice and the minimum time frames that each practice should remain in place or be implemented;
- f. A temporary and permanent soil stabilization plan that meets the requirements of this general permit and the technical standard, New York State Standards and Specifications for Erosion and Sediment Control, dated November 2016, for each stage of the project, including initial land clearing and grubbing to project completion and achievement of *final stabilization*;
- g. A site map/construction drawing(s) showing the specific location(s), size(s), and length(s) of each erosion and sediment control practice;
- h. The dimensions, material specifications, installation details, and operation and maintenance requirements for all erosion and sediment control practices. Include the location and sizing of any temporary sediment basins and structural practices that will be used to divert flows from exposed soils;
- i. A maintenance inspection schedule for the contractor(s) identified in Part III.A.6. of this permit, to ensure continuous and effective operation of the erosion and sediment control practices. The maintenance inspection

schedule shall be in accordance with the requirements in the technical standard, New York State Standards and Specifications for Erosion and Sediment Control, dated November 2016;

- j. A description of the pollution prevention measures that will be used to control litter, construction chemicals and construction debris from becoming a *pollutant* source in the stormwater *discharges*;
 - k. A description and location of any stormwater *discharges* associated with industrial activity other than construction at the site, including, but not limited to, stormwater *discharges* from asphalt plants and concrete plants located on the *construction site*; and
 - l. Identification of any elements of the design that are not in conformance with the design criteria in the technical standard, New York State Standards and Specifications for Erosion and Sediment Control, dated November 2016. Include the reason for the deviation or alternative design and provide information which demonstrates that the deviation or alternative design is *equivalent* to the technical standard.
2. Post-construction stormwater management practice component – The *owner or operator* of any construction project identified in Table 2 of Appendix B as needing post-construction stormwater management practices shall prepare a SWPPP that includes practices designed in conformance with the applicable *sizing criteria* in Part I.C.2.a., c. or d. of this permit and the *performance criteria* in the technical standard, New York State Stormwater Management Design Manual dated January 2015

Where post-construction stormwater management practices are not designed in conformance with the *performance criteria* in the technical standard, the *owner or operator* must include in the SWPPP the reason(s) for the deviation or alternative design and provide information which demonstrates that the deviation or alternative design is *equivalent* to the technical standard.

The post-construction stormwater management practice component of the SWPPP shall include the following:

- a. Identification of all post-construction stormwater management practices to be constructed as part of the project. Include the dimensions, material specifications and installation details for each post-construction stormwater management practice;

- b. A site map/construction drawing(s) showing the specific location and size of each post-construction stormwater management practice;
- c. A Stormwater Modeling and Analysis Report that includes:
 - (i) Map(s) showing pre-development conditions, including watershed/subcatchments boundaries, flow paths/routing, and design points;
 - (ii) Map(s) showing post-development conditions, including watershed/subcatchments boundaries, flow paths/routing, design points and post-construction stormwater management practices;
 - (iii) Results of stormwater modeling (i.e. hydrology and hydraulic analysis) for the required storm events. Include supporting calculations (model runs), methodology, and a summary table that compares pre and post-development runoff rates and volumes for the different storm events;
 - (iv) Summary table, with supporting calculations, which demonstrates that each post-construction stormwater management practice has been designed in conformance with the *sizing criteria* included in the Design Manual;
 - (v) Identification of any *sizing criteria* that is not required based on the requirements included in Part I.C. of this permit; and
 - (vi) Identification of any elements of the design that are not in conformance with the *performance criteria* in the Design Manual. Include the reason(s) for the deviation or alternative design and provide information which demonstrates that the deviation or alternative design is *equivalent* to the Design Manual;
- d. Soil testing results and locations (test pits, borings);
- e. Infiltration test results, when required; and
- f. An operations and maintenance plan that includes inspection and maintenance schedules and actions to ensure continuous and effective operation of each post-construction stormwater management practice. The plan shall identify the entity that will be responsible for the long term operation and maintenance of each practice.

3. Enhanced Phosphorus Removal Standards - All construction projects identified in Table 2 of Appendix B that are located in the watersheds identified in Appendix C shall prepare a SWPPP that includes post-construction stormwater management practices designed in conformance with the applicable *sizing criteria* in Part I.C.2. b., c. or d. of this permit and the *performance criteria*, Enhanced Phosphorus Removal Standards included in the Design Manual. At a minimum, the post-construction stormwater management practice component of the SWPPP shall include items 2.a - 2.f. above.

C. Required SWPPP Components by Project Type

Unless otherwise notified by the Department, *owners or operators* of *construction activities* identified in Table 1 of Appendix B are required to prepare a SWPPP that only includes erosion and sediment control practices designed in conformance with Part III.B.1 of this permit. *Owners or operators* of the *construction activities* identified in Table 2 of Appendix B shall prepare a SWPPP that also includes post-construction stormwater management practices designed in conformance with Part III.B.2 or 3 of this permit.

Part IV. INSPECTION AND MAINTENANCE REQUIREMENTS

A. General Construction Site Inspection and Maintenance Requirements

1. The *owner or operator* must ensure that all erosion and sediment control practices (including pollution prevention measures) and all post-construction stormwater management practices identified in the SWPPP are inspected and maintained in accordance with Part IV.B. and C. of this permit.
2. The terms of this permit shall not be construed to prohibit the State of New York from exercising any authority pursuant to the ECL, common law or federal law, or prohibit New York State from taking any measures, whether civil or criminal, to prevent violations of the laws of the State of New York or protect the public health and safety and/or the environment.

B. Contractor Maintenance Inspection Requirements

1. The *owner or operator* of each *construction activity* identified in Tables 1 and 2 of Appendix B shall have a *trained contractor* inspect the erosion and sediment control practices and pollution prevention measures being implemented within the active work area daily to ensure that they are being maintained in effective operating condition at all times. If deficiencies are identified, the contractor shall

begin implementing corrective actions within one business day and shall complete the corrective actions in a reasonable time frame.

2. For construction sites where soil disturbance activities have been temporarily suspended (e.g. winter shutdown) and *temporary stabilization* measures have been applied to all disturbed areas, the *trained contractor* can stop conducting the maintenance inspections. The *trained contractor* shall begin conducting the maintenance inspections in accordance with Part IV.B.1. of this permit as soon as soil disturbance activities resume.
3. For construction sites where soil disturbance activities have been shut down with partial project completion, the *trained contractor* can stop conducting the maintenance inspections if all areas disturbed as of the project shutdown date have achieved *final stabilization* and all post-construction stormwater management practices required for the completed portion of the project have been constructed in conformance with the SWPPP and are operational.

C. Qualified Inspector Inspection Requirements

The *owner or operator* shall have a *qualified inspector* conduct site inspections in conformance with the following requirements:

[Note: The *trained contractor* identified in Part III.A.6. and IV.B. of this permit **cannot** conduct the *qualified inspector* site inspections unless they meet the *qualified inspector* qualifications included in Appendix A. In order to perform these inspections, the *trained contractor* would have to be a:

- licensed Professional Engineer,
- Certified Professional in Erosion and Sediment Control (CPESC),
- New York State Erosion and Sediment Control Certificate Program holder
- Registered Landscape Architect, or
- someone working under the direct supervision of, and at the same company as, the licensed Professional Engineer or Registered Landscape Architect, provided they have received four (4) hours of Department endorsed training in proper erosion and sediment control principles from a Soil and Water Conservation District, or other Department endorsed entity].

1. A *qualified inspector* shall conduct site inspections for all *construction activities* identified in Tables 1 and 2 of Appendix B, with the exception of:
 - a. the construction of a single family residential subdivision with 25% or less *impervious cover* at total site build-out that involves a soil disturbance of one (1) or more acres of land but less than five (5) acres and is not located

in one of the watersheds listed in Appendix C and not directly discharging to one of the 303(d) segments listed in Appendix E;

- b. the construction of a single family home that involves a soil disturbance of one (1) or more acres of land but less than five (5) acres and is not located in one of the watersheds listed in Appendix C and not directly discharging to one of the 303(d) segments listed in Appendix E;
 - c. construction on agricultural property that involves a soil disturbance of one (1) or more acres of land but less than five (5) acres; and
 - d. *construction activities* located in the watersheds identified in Appendix D that involve soil disturbances between five thousand (5,000) square feet and one (1) acre of land.
2. Unless otherwise notified by the Department, the *qualified inspector* shall conduct site inspections in accordance with the following timetable:
- a. For construction sites where soil disturbance activities are on-going, the *qualified inspector* shall conduct a site inspection at least once every seven (7) calendar days.
 - b. For construction sites where soil disturbance activities are on-going and the *owner or operator* has received authorization in accordance with Part II.D.3 to disturb greater than five (5) acres of soil at any one time, the *qualified inspector* shall conduct at least two (2) site inspections every seven (7) calendar days. The two (2) inspections shall be separated by a minimum of two (2) full calendar days.
 - c. For construction sites where soil disturbance activities have been temporarily suspended (e.g. winter shutdown) and *temporary stabilization* measures have been applied to all disturbed areas, the *qualified inspector* shall conduct a site inspection at least once every thirty (30) calendar days. The *owner or operator* shall notify the DOW Water (SPDES) Program contact at the Regional Office (see contact information in Appendix F) or, in areas under the jurisdiction of a *regulated, traditional land use control MS4*, the *regulated, traditional land use control MS4* (provided the *regulated, traditional land use control MS4* is not the *owner or operator* of the *construction activity*) in writing prior to reducing the frequency of inspections.

- d. For construction sites where soil disturbance activities have been shut down with partial project completion, the *qualified inspector* can stop conducting inspections if all areas disturbed as of the project shutdown date have achieved *final stabilization* and all post-construction stormwater management practices required for the completed portion of the project have been constructed in conformance with the SWPPP and are operational. The *owner or operator* shall notify the DOW Water (SPDES) Program contact at the Regional Office (see contact information in Appendix F) or, in areas under the jurisdiction of a *regulated, traditional land use control MS4*, the *regulated, traditional land use control MS4* (provided the *regulated, traditional land use control MS4* is not the *owner or operator* of the *construction activity*) in writing prior to the shutdown. If soil disturbance activities are not resumed within 2 years from the date of shutdown, the *owner or operator* shall have the *qualified inspector* perform a final inspection and certify that all disturbed areas have achieved *final stabilization*, and all temporary, structural erosion and sediment control measures have been removed; and that all post-construction stormwater management practices have been constructed in conformance with the SWPPP by signing the "*Final Stabilization*" and "Post-Construction Stormwater Management Practice" certification statements on the NOT. The *owner or operator* shall then submit the completed NOT form to the address in Part II.B.1 of this permit.
 - e. For construction sites that directly *discharge* to one of the 303(d) segments listed in Appendix E or is located in one of the watersheds listed in Appendix C, the *qualified inspector* shall conduct at least two (2) site inspections every seven (7) calendar days. The two (2) inspections shall be separated by a minimum of two (2) full calendar days.
3. At a minimum, the *qualified inspector* shall inspect all erosion and sediment control practices and pollution prevention measures to ensure integrity and effectiveness, all post-construction stormwater management practices under construction to ensure that they are constructed in conformance with the SWPPP, all areas of disturbance that have not achieved *final stabilization*, all points of *discharge* to natural surface waterbodies located within, or immediately adjacent to, the property boundaries of the *construction site*, and all points of *discharge* from the *construction site*.
 4. The *qualified inspector* shall prepare an inspection report subsequent to each and every inspection. At a minimum, the inspection report shall include and/or address the following:

- a. Date and time of inspection;
- b. Name and title of person(s) performing inspection;
- c. A description of the weather and soil conditions (e.g. dry, wet, saturated) at the time of the inspection;
- d. A description of the condition of the runoff at all points of *discharge* from the *construction site*. This shall include identification of any *discharges* of sediment from the *construction site*. Include *discharges* from conveyance systems (i.e. pipes, culverts, ditches, etc.) and overland flow;
- e. A description of the condition of all natural surface waterbodies located within, or immediately adjacent to, the property boundaries of the *construction site* which receive runoff from disturbed areas. This shall include identification of any *discharges* of sediment to the surface waterbody;
- f. Identification of all erosion and sediment control practices and pollution prevention measures that need repair or maintenance;
- g. Identification of all erosion and sediment control practices and pollution prevention measures that were not installed properly or are not functioning as designed and need to be reinstalled or replaced;
- h. Description and sketch of areas with active soil disturbance activity, areas that have been disturbed but are inactive at the time of the inspection, and areas that have been stabilized (temporary and/or final) since the last inspection;
- i. Current phase of construction of all post-construction stormwater management practices and identification of all construction that is not in conformance with the SWPPP and technical standards;
- j. Corrective action(s) that must be taken to install, repair, replace or maintain erosion and sediment control practices and pollution prevention measures; and to correct deficiencies identified with the construction of the post-construction stormwater management practice(s);
- k. Identification and status of all corrective actions that were required by previous inspection; and

- I. Digital photographs, with date stamp, that clearly show the condition of all practices that have been identified as needing corrective actions. The *qualified inspector* shall attach paper color copies of the digital photographs to the inspection report being maintained onsite within seven (7) calendar days of the date of the inspection. The *qualified inspector* shall also take digital photographs, with date stamp, that clearly show the condition of the practice(s) after the corrective action has been completed. The *qualified inspector* shall attach paper color copies of the digital photographs to the inspection report that documents the completion of the corrective action work within seven (7) calendar days of that inspection.
5. Within one business day of the completion of an inspection, the *qualified inspector* shall notify the *owner or operator* and appropriate contractor or subcontractor identified in Part III.A.6. of this permit of any corrective actions that need to be taken. The contractor or subcontractor shall begin implementing the corrective actions within one business day of this notification and shall complete the corrective actions in a reasonable time frame.
6. All inspection reports shall be signed by the *qualified inspector*. Pursuant to Part II.D.2. of this permit, the inspection reports shall be maintained on site with the SWPPP.

Part V. TERMINATION OF PERMIT COVERAGE

A. Termination of Permit Coverage

1. An *owner or operator* that is eligible to terminate coverage under this permit must submit a completed NOT form to the address in Part II.B.1 of this permit. The NOT form shall be one which is associated with this permit, signed in accordance with Part VII.H of this permit.
2. An *owner or operator* may terminate coverage when one or more the following conditions have been met:
 - a. Total project completion - All *construction activity* identified in the SWPPP has been completed; and all areas of disturbance have achieved *final stabilization*; and all temporary, structural erosion and sediment control measures have been removed; and all post-construction stormwater management practices have been constructed in conformance with the SWPPP and are operational;

- b. Planned shutdown with partial project completion - All soil disturbance activities have ceased; and all areas disturbed as of the project shutdown date have achieved *final stabilization*; and all temporary, structural erosion and sediment control measures have been removed; and all post-construction stormwater management practices required for the completed portion of the project have been constructed in conformance with the SWPPP and are operational;
 - c. A new *owner or operator* has obtained coverage under this permit in accordance with Part II.F. of this permit.
 - d. The *owner or operator* obtains coverage under an alternative SPDES general permit or an individual SPDES permit.
3. For *construction activities* meeting subdivision 2a. or 2b. of this Part, the *owner or operator* shall have the *qualified inspector* perform a final site inspection prior to submitting the NOT. The *qualified inspector* shall, by signing the "*Final Stabilization*" and "Post-Construction Stormwater Management Practice certification statements on the NOT, certify that all the requirements in Part V.A.2.a. or b. of this permit have been achieved.
4. For *construction activities* that are subject to the requirements of a *regulated, traditional land use control MS4* and meet subdivision 2a. or 2b. of this Part, the *owner or operator* shall have the *regulated, traditional land use control MS4* sign the "MS4 Acceptance" statement on the NOT in accordance with the requirements in Part VII.H. of this permit. The *regulated, traditional land use control MS4* official, by signing this statement, has determined that it is acceptable for the *owner or operator* to submit the NOT in accordance with the requirements of this Part. The *regulated, traditional land use control MS4* can make this determination by performing a final site inspection themselves or by accepting the *qualified inspector's* final site inspection certification(s) required in Part V.A.3. of this permit.
5. For *construction activities* that require post-construction stormwater management practices and meet subdivision 2a. of this Part, the *owner or operator* must, prior to submitting the NOT, ensure one of the following:
- a. the post-construction stormwater management practice(s) and any right-of-way(s) needed to maintain such practice(s) have been deeded to the municipality in which the practice(s) is located,

- b. an executed maintenance agreement is in place with the municipality that will maintain the post-construction stormwater management practice(s),
- c. for post-construction stormwater management practices that are privately owned, the *owner or operator* has a mechanism in place that requires operation and maintenance of the practice(s) in accordance with the operation and maintenance plan, such as a deed covenant in the *owner or operator's* deed of record,
- d. for post-construction stormwater management practices that are owned by a public or private institution (e.g. school, university, hospital), government agency or authority, or public utility; the *owner or operator* has policy and procedures in place that ensures operation and maintenance of the practices in accordance with the operation and maintenance plan.

Part VI. REPORTING AND RETENTION RECORDS

A. Record Retention

The *owner or operator* shall retain a copy of the NOI, NOI Acknowledgment Letter, SWPPP, MS4 SWPPP Acceptance form and any inspection reports that were prepared in conjunction with this permit for a period of at least five (5) years from the date that the Department receives a complete NOT submitted in accordance with Part V. of this general permit.

B. Addresses

With the exception of the NOI, NOT, and MS4 SWPPP Acceptance form (which must be submitted to the address referenced in Part II.B.1 of this permit), all written correspondence requested by the Department, including individual permit applications, shall be sent to the address of the appropriate DOW Water (SPDES) Program contact at the Regional Office listed in Appendix F.

Part VII. STANDARD PERMIT CONDITIONS

A. Duty to Comply

The *owner or operator* must comply with all conditions of this permit. All contractors and subcontractors associated with the project must comply with the terms of the SWPPP. Any non-compliance with this permit constitutes a violation of the Clean Water

Act (CWA) and the ECL and is grounds for an enforcement action against the *owner or operator* and/or the contractor/subcontractor; permit revocation, suspension or modification; or denial of a permit renewal application. Upon a finding of significant non-compliance with this permit or the applicable SWPPP, the Department may order an immediate stop to all *construction activity* at the site until the non-compliance is remedied. The stop work order shall be in writing, shall describe the non-compliance in detail, and shall be sent to the *owner or operator*.

If any human remains or archaeological remains are encountered during excavation, the *owner or operator* must immediately cease, or cause to cease, all *construction activity* in the area of the remains and notify the appropriate Regional Water Engineer (RWE). *Construction activity* shall not resume until written permission to do so has been received from the RWE.

B. Continuation of the Expired General Permit

This permit expires five (5) years from the effective date. If a new general permit is not issued prior to the expiration of this general permit, an *owner or operator* with coverage under this permit may continue to operate and *discharge* in accordance with the terms and conditions of this general permit, if it is extended pursuant to the State Administrative Procedure Act and 6 NYCRR Part 621, until a new general permit is issued.

C. Enforcement

Failure of the *owner or operator*, its contractors, subcontractors, agents and/or assigns to strictly adhere to any of the permit requirements contained herein shall constitute a violation of this permit. There are substantial criminal, civil, and administrative penalties associated with violating the provisions of this permit. Fines of up to \$37,500 per day for each violation and imprisonment for up to fifteen (15) years may be assessed depending upon the nature and degree of the offense.

D. Need to Halt or Reduce Activity Not a Defense

It shall not be a defense for an *owner or operator* in an enforcement action that it would have been necessary to halt or reduce the *construction activity* in order to maintain compliance with the conditions of this permit.

E. Duty to Mitigate

The *owner or operator* and its contractors and subcontractors shall take all reasonable steps to *minimize* or prevent any *discharge* in violation of this permit which has a reasonable likelihood of adversely affecting human health or the environment.

F. Duty to Provide Information

The *owner or operator* shall furnish to the Department, within a reasonable specified time period of a written request, all documentation necessary to demonstrate eligibility and any information to determine compliance with this permit or to determine whether cause exists for modifying or revoking this permit, or suspending or denying coverage under this permit, in accordance with the terms and conditions of this permit. The NOI, SWPPP and inspection reports required by this permit are public documents that the *owner or operator* must make available for review and copying by any person within five (5) business days of the *owner or operator* receiving a written request by any such person to review these documents. Copying of documents will be done at the requester's expense.

G. Other Information

When the *owner or operator* becomes aware that they failed to submit any relevant facts, or submitted incorrect information in the NOI or in any of the documents required by this permit, or have made substantive revisions to the SWPPP (e.g. the scope of the project changes significantly, the type of post-construction stormwater management practice(s) changes, there is a reduction in the sizing of the post-construction stormwater management practice, or there is an increase in the disturbance area or *impervious area*), which were not reflected in the original NOI submitted to the Department, they shall promptly submit such facts or information to the Department using the contact information in Part II.A. of this permit. Failure of the *owner or operator* to correct or supplement any relevant facts within five (5) business days of becoming aware of the deficiency shall constitute a violation of this permit.

H. Signatory Requirements

1. All NOIs and NOTs shall be signed as follows:
 - a. For a corporation these forms shall be signed by a responsible corporate officer. For the purpose of this section, a responsible corporate officer means:

- (i) a president, secretary, treasurer, or vice-president of the corporation in charge of a principal business function, or any other person who performs similar policy or decision-making functions for the corporation; or
 - (ii) the manager of one or more manufacturing, production or operating facilities, provided the manager is authorized to make management decisions which govern the operation of the regulated facility including having the explicit or implicit duty of making major capital investment recommendations, and initiating and directing other comprehensive measures to assure long term environmental compliance with environmental laws and regulations; the manager can ensure that the necessary systems are established or actions taken to gather complete and accurate information for permit application requirements; and where authority to sign documents has been assigned or delegated to the manager in accordance with corporate procedures;
 - b. For a partnership or sole proprietorship these forms shall be signed by a general partner or the proprietor, respectively; or
 - c. For a municipality, State, Federal, or other public agency these forms shall be signed by either a principal executive officer or ranking elected official. For purposes of this section, a principal executive officer of a Federal agency includes:
 - (i) the chief executive officer of the agency, or
 - (ii) a senior executive officer having responsibility for the overall operations of a principal geographic unit of the agency (e.g., Regional Administrators of EPA).
2. The SWPPP and other information requested by the Department shall be signed by a person described in Part VII.H.1. of this permit or by a duly authorized representative of that person. A person is a duly authorized representative only if:
- a. The authorization is made in writing by a person described in Part VII.H.1. of this permit;
 - b. The authorization specifies either an individual or a position having responsibility for the overall operation of the regulated facility or activity, such as the position of plant manager, operator of a well or a well field,

superintendent, position of *equivalent* responsibility, or an individual or position having overall responsibility for environmental matters for the company. (A duly authorized representative may thus be either a named individual or any individual occupying a named position) and,

- c. The written authorization shall include the name, title and signature of the authorized representative and be attached to the SWPPP.
3. All inspection reports shall be signed by the *qualified inspector* that performs the inspection.
4. The MS4 SWPPP Acceptance form shall be signed by the principal executive officer or ranking elected official from the *regulated, traditional land use control MS4*, or by a duly authorized representative of that person.

It shall constitute a permit violation if an incorrect and/or improper signatory authorizes any required forms, SWPPP and/or inspection reports.

I. Property Rights

The issuance of this permit does not convey any property rights of any sort, nor any exclusive privileges, nor does it authorize any injury to private property nor any invasion of personal rights, nor any infringement of Federal, State or local laws or regulations. *Owners or operators* must obtain any applicable conveyances, easements, licenses and/or access to real property prior to *commencing construction activity*.

J. Severability

The provisions of this permit are severable, and if any provision of this permit, or the application of any provision of this permit to any circumstance, is held invalid, the application of such provision to other circumstances, and the remainder of this permit shall not be affected thereby.

K. Requirement to Obtain Coverage Under an Alternative Permit

1. The Department may require any owner or operator authorized by this permit to apply for and/or obtain either an individual SPDES permit or another SPDES general permit. When the Department requires any discharger authorized by a general permit to apply for an individual SPDES permit, it shall notify the discharger in writing that a permit application is required. This notice shall

include a brief statement of the reasons for this decision, an application form, a statement setting a time frame for the owner or operator to file the application for an individual SPDES permit, and a deadline, not sooner than 180 days from owner or operator receipt of the notification letter, whereby the authorization to discharge under this general permit shall be terminated. Applications must be submitted to the appropriate Permit Administrator at the Regional Office. The Department may grant additional time upon demonstration, to the satisfaction of the Department, that additional time to apply for an alternative authorization is necessary or where the Department has not provided a permit determination in accordance with Part 621 of this Title.

2. When an individual SPDES permit is issued to a discharger authorized to *discharge* under a general SPDES permit for the same *discharge(s)*, the general permit authorization for outfalls authorized under the individual SPDES permit is automatically terminated on the effective date of the individual permit unless termination is earlier in accordance with 6 NYCRR Part 750.

L. Proper Operation and Maintenance

The *owner or operator* shall at all times properly operate and maintain all facilities and systems of treatment and control (and related appurtenances) which are installed or used by the *owner or operator* to achieve compliance with the conditions of this permit and with the requirements of the SWPPP.

M. Inspection and Entry

The *owner or operator* shall allow an authorized representative of the Department, EPA, applicable county health department, or, in the case of a *construction site* which *discharges* through an *MS4*, an authorized representative of the *MS4* receiving the discharge, upon the presentation of credentials and other documents as may be required by law, to:

1. Enter upon the owner's or operator's premises where a regulated facility or activity is located or conducted or where records must be kept under the conditions of this permit;
2. Have access to and copy at reasonable times, any records that must be kept under the conditions of this permit; and

3. Inspect at reasonable times any facilities or equipment (including monitoring and control equipment), practices or operations regulated or required by this permit.
4. Sample or monitor at reasonable times, for purposes of assuring permit compliance or as otherwise authorized by the Act or ECL, any substances or parameters at any location.

N. Permit Actions

This permit may, at any time, be modified, suspended, revoked, or renewed by the Department in accordance with 6 NYCRR Part 621. The filing of a request by the *owner or operator* for a permit modification, revocation and reissuance, termination, a notification of planned changes or anticipated noncompliance does not limit, diminish and/or stay compliance with any terms of this permit.

O. Definitions

Definitions of key terms are included in Appendix A of this permit.

P. Re-Opener Clause

1. If there is evidence indicating potential or realized impacts on water quality due to any stormwater discharge associated with construction activity covered by this permit, the owner or operator of such discharge may be required to obtain an individual permit or alternative general permit in accordance with Part VII.K. of this permit or the permit may be modified to include different limitations and/or requirements.
2. Any Department initiated permit modification, suspension or revocation will be conducted in accordance with 6 NYCRR Part 621, 6 NYCRR 750-1.18, and 6 NYCRR 750-1.20.

Q. Penalties for Falsification of Forms and Reports

In accordance with 6NYCRR Part 750-2.4 and 750-2.5, any person who knowingly makes any false material statement, representation, or certification in any application, record, report or other document filed or required to be maintained under this permit, including reports of compliance or noncompliance shall, upon conviction, be punished in accordance with ECL §71-1933 and or Articles 175 and 210 of the New York State Penal Law.

R. Other Permits

Nothing in this permit relieves the *owner or operator* from a requirement to obtain any other permits required by law.

APPENDIX A – Acronyms and Definitions

Acronyms

APO – Agency Preservation Officer
BMP – Best Management Practice
CPESC – Certified Professional in Erosion and Sediment Control
Cpv – Channel Protection Volume
CWA – Clean Water Act (or the Federal Water Pollution Control Act, 33 U.S.C. §1251 et seq)
DOW – Division of Water
EAF – Environmental Assessment Form
ECL - Environmental Conservation Law
EPA – U. S. Environmental Protection Agency
HSG – Hydrologic Soil Group
MS4 – Municipal Separate Storm Sewer System
NOI – Notice of Intent
NOT – Notice of Termination
NPDES – National Pollutant Discharge Elimination System
OPRHP – Office of Parks, Recreation and Historic Places
Qf – Extreme Flood
Qp – Overbank Flood
RRv – Runoff Reduction Volume
RWE – Regional Water Engineer
SEQR – State Environmental Quality Review
SEQRA - State Environmental Quality Review Act
SHPA – State Historic Preservation Act
SPDES – State Pollutant Discharge Elimination System
SWPPP – Stormwater Pollution Prevention Plan
TMDL – Total Maximum Daily Load
UPA – Uniform Procedures Act
USDA – United States Department of Agriculture
WQv – Water Quality Volume

Definitions

All definitions in this section are solely for the purposes of this permit.

Agricultural Building – a structure designed and constructed to house farm implements, hay, grain, poultry, livestock or other horticultural products; excluding any structure designed, constructed or used, in whole or in part, for human habitation, as a place of employment where agricultural products are processed, treated or packaged, or as a place used by the public.

Agricultural Property – means the land for construction of a barn, *agricultural building*, silo, stockyard, pen or other structural practices identified in Table II in the “Agricultural Management Practices Catalog for Nonpoint Source Pollution in New York State” prepared by the Department in cooperation with agencies of New York Nonpoint Source Coordinating Committee (dated June 2007).

Alter Hydrology from Pre to Post-Development Conditions - means the post-development peak flow rate(s) has increased by more than 5% of the pre-developed condition for the design storm of interest (e.g. 10 yr and 100 yr).

Combined Sewer - means a sewer that is designed to collect and convey both “sewage” and “stormwater”.

Commence (Commencement of) Construction Activities - means the initial disturbance of soils associated with clearing, grading or excavation activities; or other construction related activities that disturb or expose soils such as demolition, stockpiling of fill material, and the initial installation of erosion and sediment control practices required in the SWPPP. See definition for “*Construction Activity(ies)*” also.

Construction Activity(ies) - means any clearing, grading, excavation, filling, demolition or stockpiling activities that result in soil disturbance. Clearing activities can include, but are not limited to, logging equipment operation, the cutting and skidding of trees, stump removal and/or brush root removal. Construction activity does not include routine maintenance that is performed to maintain the original line and grade, hydraulic capacity, or original purpose of a facility.

Construction Site – means the land area where *construction activity(ies)* will occur. See definition for “*Commence (Commencement of) Construction Activities*” and “*Larger Common Plan of Development or Sale*” also.

Dewatering – means the act of draining rainwater and/or groundwater from building foundations, vaults or excavations/trenches.

Direct Discharge (to a specific surface waterbody) - means that runoff flows from a *construction site* by overland flow and the first point of discharge is the specific surface waterbody, or runoff flows from a *construction site* to a separate storm sewer system

and the first point of discharge from the separate storm sewer system is the specific surface waterbody.

Discharge(s) - means any addition of any pollutant to waters of the State through an outlet or *point source*.

Embankment – means an earthen or rock slope that supports a road/highway.

Endangered or Threatened Species – see 6 NYCRR Part 182 of the Department's rules and regulations for definition of terms and requirements.

Environmental Conservation Law (ECL) - means chapter 43-B of the Consolidated Laws of the State of New York, entitled the Environmental Conservation Law.

Equivalent (Equivalence) – means that the practice or measure meets all the performance, longevity, maintenance, and safety objectives of the technical standard and will provide an equal or greater degree of water quality protection.

Final Stabilization - means that all soil disturbance activities have ceased and a uniform, perennial vegetative cover with a density of eighty (80) percent over the entire pervious surface has been established; or other equivalent stabilization measures, such as permanent landscape mulches, rock rip-rap or washed/crushed stone have been applied on all disturbed areas that are not covered by permanent structures, concrete or pavement.

General SPDES permit - means a SPDES permit issued pursuant to 6 NYCRR Part 750-1.21 and Section 70-0117 of the ECL authorizing a category of discharges.

Groundwater(s) - means waters in the saturated zone. The saturated zone is a subsurface zone in which all the interstices are filled with water under pressure greater than that of the atmosphere. Although the zone may contain gas-filled interstices or interstices filled with fluids other than water, it is still considered saturated.

Historic Property – means any building, structure, site, object or district that is listed on the State or National Registers of Historic Places or is determined to be eligible for listing on the State or National Registers of Historic Places.

Impervious Area (Cover) - means all impermeable surfaces that cannot effectively infiltrate rainfall. This includes paved, concrete and gravel surfaces (i.e. parking lots, driveways, roads, runways and sidewalks); building rooftops and miscellaneous impermeable structures such as patios, pools, and sheds.

Infeasible – means not technologically possible, or not economically practicable and achievable in light of best industry practices.

Larger Common Plan of Development or Sale - means a contiguous area where multiple separate and distinct *construction activities* are occurring, or will occur, under one plan. The term "plan" in "larger common plan of development or sale" is broadly defined as any announcement or piece of documentation (including a sign, public notice or hearing, marketing plan, advertisement, drawing, permit application, State Environmental Quality Review Act (SEQRA) environmental assessment form or other documents, zoning request, computer design, etc.) or physical demarcation (including boundary signs, lot stakes, surveyor markings, etc.) indicating that *construction activities* may occur on a specific plot.

For discrete construction projects that are located within a larger common plan of development or sale that are at least 1/4 mile apart, each project can be treated as a separate plan of development or sale provided any interconnecting road, pipeline or utility project that is part of the same "common plan" is not concurrently being disturbed.

Minimize – means reduce and/or eliminate to the extent achievable using control measures (including best management practices) that are technologically available and economically practicable and achievable in light of best industry practices.

Municipal Separate Storm Sewer (MS4) - a conveyance or system of conveyances (including roads with drainage systems, municipal streets, catch basins, curbs, gutters, ditches, man-made channels, or storm drains):

- (i) Owned or operated by a State, city, town, borough, county, parish, district, association, or other public body (created by or pursuant to State law) having jurisdiction over disposal of sewage, industrial wastes, stormwater, or other wastes, including special districts under State law such as a sewer district, flood control district or drainage district, or similar entity, or an Indian tribe or an authorized Indian tribal organization, or a designated and approved management agency under section 208 of the CWA that discharges to surface waters of the State;
- (ii) Designed or used for collecting or conveying stormwater;
- (iii) Which is not a *combined sewer*; and
- (iv) Which is not part of a Publicly Owned Treatment Works (POTW) as defined at 40 CFR 122.2.

National Pollutant Discharge Elimination System (NPDES) - means the national system for the issuance of wastewater and stormwater permits under the Federal Water Pollution Control Act (Clean Water Act).

Natural Buffer – means an undisturbed area with natural cover running along a surface water (e.g. wetland, stream, river, lake, etc.).

New Development – means any land disturbance that does not meet the definition of Redevelopment Activity included in this appendix.

New York State Erosion and Sediment Control Certificate Program – a certificate program that establishes and maintains a process to identify and recognize individuals who are capable of developing, designing, inspecting and maintaining erosion and sediment control plans on projects that disturb soils in New York State. The certificate program is administered by the New York State Conservation District Employees Association.

NOI Acknowledgment Letter - means the letter that the Department sends to an owner or operator to acknowledge the Department's receipt and acceptance of a complete Notice of Intent. This letter documents the owner's or operator's authorization to discharge in accordance with the general permit for stormwater discharges from *construction activity*.

Nonpoint Source - means any source of water pollution or pollutants which is not a discrete conveyance or *point source* permitted pursuant to Title 7 or 8 of Article 17 of the Environmental Conservation Law (see ECL Section 17-1403).

Overbank –means flow events that exceed the capacity of the stream channel and spill out into the adjacent floodplain.

Owner or Operator - means the person, persons or legal entity which owns or leases the property on which the *construction activity* is occurring; an entity that has operational control over the construction plans and specifications, including the ability to make modifications to the plans and specifications; and/or an entity that has day-to-day operational control of those activities at a project that are necessary to ensure compliance with the permit conditions.

Performance Criteria – means the design criteria listed under the “Required Elements” sections in Chapters 5, 6 and 10 of the technical standard, New York State Stormwater Management Design Manual, dated January 2015. It does not include the Sizing Criteria (i.e. WQv, RRv, Cpv, Qp and Qf) in Part I.C.2. of the permit.

Point Source - means any discernible, confined and discrete conveyance, including but not limited to any pipe, ditch, channel, tunnel, conduit, well, discrete fissure, container, rolling stock, concentrated animal feeding operation, vessel or other floating craft, or landfill leachate collection system from which *pollutants* are or may be discharged.

Pollutant - means dredged spoil, filter backwash, solid waste, incinerator residue, sewage, garbage, sewage sludge, munitions, chemical wastes, biological materials, radioactive materials, heat, wrecked or discarded equipment, rock, sand and industrial, municipal, agricultural waste and ballast discharged into water; which may cause or might reasonably be expected to cause pollution of the waters of the state in contravention of the standards or guidance values adopted as provided in 6 NYCRR Parts 700 et seq .

Qualified Inspector - means a person that is knowledgeable in the principles and practices of erosion and sediment control, such as a licensed Professional Engineer, Certified Professional in Erosion and Sediment Control (CPESC), Registered Landscape Architect, New York State Erosion and Sediment Control Certificate Program holder or other Department endorsed individual(s).

It can also mean someone working under the direct supervision of, and at the same company as, the licensed Professional Engineer or Registered Landscape Architect, provided that person has training in the principles and practices of erosion and sediment control. Training in the principles and practices of erosion and sediment control means that the individual working under the direct supervision of the licensed Professional Engineer or Registered Landscape Architect has received four (4) hours of Department endorsed training in proper erosion and sediment control principles from a Soil and Water Conservation District, or other Department endorsed entity. After receiving the initial training, the individual working under the direct supervision of the licensed Professional Engineer or Registered Landscape Architect shall receive four (4) hours of training every three (3) years.

It can also mean a person that meets the *Qualified Professional* qualifications in addition to the *Qualified Inspector* qualifications.

Note: Inspections of any post-construction stormwater management practices that include structural components, such as a dam for an impoundment, shall be performed by a licensed Professional Engineer.

Qualified Professional - means a person that is knowledgeable in the principles and practices of stormwater management and treatment, such as a licensed Professional Engineer, Registered Landscape Architect or other Department endorsed individual(s). Individuals preparing SWPPPs that require the post-construction stormwater management practice component must have an understanding of the principles of hydrology, water quality management practice design, water quantity control design, and, in many cases, the principles of hydraulics. All components of the SWPPP that involve the practice of engineering, as defined by the NYS Education Law (see Article 145), shall be prepared by, or under the direct supervision of, a professional engineer licensed to practice in the State of New York.

Redevelopment Activity(ies) – means the disturbance and reconstruction of existing impervious area, including impervious areas that were removed from a project site within five (5) years of preliminary project plan submission to the local government (i.e. site plan, subdivision, etc.).

Regulated, Traditional Land Use Control MS4 - means a city, town or village with land use control authority that is authorized to discharge under New York State DEC's

SPDES General Permit For Stormwater Discharges from Municipal Separate Stormwater Sewer Systems (MS4s) or the City of New York's Individual SPDES Permit for their Municipal Separate Storm Sewer Systems (NY-0287890).

Routine Maintenance Activity - means *construction activity* that is performed to maintain the original line and grade, hydraulic capacity, or original purpose of a facility, including, but not limited to:

- Re-grading of gravel roads or parking lots,
- Cleaning and shaping of existing roadside ditches and culverts that maintains the approximate original line and grade, and hydraulic capacity of the ditch,
- Cleaning and shaping of existing roadside ditches that does not maintain the approximate original grade, hydraulic capacity and purpose of the ditch if the changes to the line and grade, hydraulic capacity or purpose of the ditch are installed to improve water quality and quantity controls (e.g. installing grass lined ditch),
- Placement of aggregate shoulder backing that stabilizes the transition between the road shoulder and the ditch or *embankment*,
- Full depth milling and filling of existing asphalt pavements, replacement of concrete pavement slabs, and similar work that does not expose soil or disturb the bottom six (6) inches of subbase material,
- Long-term use of equipment storage areas at or near highway maintenance facilities,
- Removal of sediment from the edge of the highway to restore a previously existing sheet-flow drainage connection from the highway surface to the highway ditch or *embankment*,
- Existing use of Canal Corp owned upland disposal sites for the canal, and
- Replacement of curbs, gutters, sidewalks and guide rail posts.

Site limitations – means site conditions that prevent the use of an infiltration technique and or infiltration of the total WQv. Typical site limitations include: seasonal high groundwater, shallow depth to bedrock, and soils with an infiltration rate less than 0.5 inches/hour. The existence of site limitations shall be confirmed and documented using actual field testing (i.e. test pits, soil borings, and infiltration test) or using information from the most current United States Department of Agriculture (USDA) Soil Survey for the County where the project is located.

Sizing Criteria – means the criteria included in Part I.C.2 of the permit that are used to size post-construction stormwater management control practices. The criteria include; Water Quality Volume (WQv), Runoff Reduction Volume (RRv), Channel Protection Volume (Cpv), *Overbank Flood* (Qp), and Extreme Flood (Qf).

State Pollutant Discharge Elimination System (SPDES) - means the system established pursuant to Article 17 of the ECL and 6 NYCRR Part 750 for issuance of permits authorizing discharges to the waters of the state.

Steep Slope – means land area designated on the current United States Department of Agriculture (“USDA”) Soil Survey as Soil Slope Phase “D”, (provided the map unit name is inclusive of slopes greater than 25%) , or Soil Slope Phase E or F, (regardless of the map unit name), or a combination of the three designations.

Streambank – as used in this permit, means the terrain alongside the bed of a creek or stream. The bank consists of the sides of the channel, between which the flow is confined.

Stormwater Pollution Prevention Plan (SWPPP) – means a project specific report, including construction drawings, that among other things: describes the construction activity(ies), identifies the potential sources of pollution at the *construction site*; describes and shows the stormwater controls that will be used to control the pollutants (i.e. erosion and sediment controls; for many projects, includes post-construction stormwater management controls); and identifies procedures the *owner or operator* will implement to comply with the terms and conditions of the permit. See Part III of the permit for a complete description of the information that must be included in the SWPPP.

Surface Waters of the State - shall be construed to include lakes, bays, sounds, ponds, impounding reservoirs, springs, rivers, streams, creeks, estuaries, marshes, inlets, canals, the Atlantic ocean within the territorial seas of the state of New York and all other bodies of surface water, natural or artificial, inland or coastal, fresh or salt, public or private (except those private waters that do not combine or effect a junction with natural surface waters), which are wholly or partially within or bordering the state or within its jurisdiction. Waters of the state are further defined in 6 NYCRR Parts 800 to 941.

Temporarily Ceased – means that an existing disturbed area will not be disturbed again within 14 calendar days of the previous soil disturbance.

Temporary Stabilization - means that exposed soil has been covered with material(s) as set forth in the technical standard, New York Standards and Specifications for Erosion and Sediment Control, to prevent the exposed soil from eroding. The materials can include, but are not limited to, mulch, seed and mulch, and erosion control mats (e.g. jute twisted yarn, excelsior wood fiber mats).

Total Maximum Daily Loads (TMDLs) - A TMDL is the sum of the allowable loads of a single pollutant from all contributing point and *nonpoint sources*. It is a calculation of the maximum amount of a pollutant that a waterbody can receive on a daily basis and still meet *water quality standards*, and an allocation of that amount to the pollutant's sources. A TMDL stipulates wasteload allocations (WLAs) for *point source* discharges, load allocations (LAs) for *nonpoint sources*, and a margin of safety (MOS).

Trained Contractor - means an employee from the contracting (construction) company, identified in Part III.A.6., that has received four (4) hours of Department endorsed

training in proper erosion and sediment control principles from a Soil and Water Conservation District, or other Department endorsed entity. After receiving the initial training, the *trained contractor* shall receive four (4) hours of training every three (3) years.

It can also mean an employee from the contracting (construction) company, identified in Part III.A.6., that meets the *qualified inspector* qualifications (e.g. licensed Professional Engineer, Certified Professional in Erosion and Sediment Control (CPESC), Registered Landscape Architect, New York State Erosion and Sediment Control Certificate Program holder, or someone working under the direct supervision of, and at the same company as, the licensed Professional Engineer or Registered Landscape Architect, provided they have received four (4) hours of Department endorsed training in proper erosion and sediment control principles from a Soil and Water Conservation District, or other Department endorsed entity).

The *trained contractor* is responsible for the day to day implementation of the SWPPP.

Uniform Procedures Act (UPA) Permit - means a permit required under 6 NYCRR Part 621 of the Environmental Conservation Law (ECL), Article 70.

Water Quality Standard - means such measures of purity or quality for any waters in relation to their reasonable and necessary use as promulgated in 6 NYCRR Part 700 et seq.

APPENDIX B – Required SWPPP Components by Project Type

Table 1
Construction Activities that Require the Preparation of a SWPPP That Only Includes Erosion and Sediment Controls

The following construction activities that involve soil disturbances of one (1) or more acres of land, but less than five (5) acres:

- Single family home not located in one of the watersheds listed in Appendix C or not directly discharging to one of the 303(d) segments listed in Appendix E
- Single family residential subdivisions with 25% or less impervious cover at total site build-out and not located in one of the watersheds listed in Appendix C and not directly discharging to one of the 303(d) segments listed in Appendix E
- Construction of a barn or other *agricultural building*, silo, stock yard or pen.

The following construction activities that involve soil disturbances between five thousand (5000) square feet and one (1) acre of land:

All construction activities located in the watersheds identified in Appendix D that involve soil disturbances between five thousand (5,000) square feet and one (1) acre of land.

The following construction activities that involve soil disturbances of one (1) or more acres of land:

- Installation of underground, linear utilities; such as gas lines, fiber-optic cable, cable TV, electric, telephone, sewer mains, and water mains
- Environmental enhancement projects, such as wetland mitigation projects, stormwater retrofits and stream restoration projects
- Pond construction
- Linear bike paths running through areas with vegetative cover, including bike paths surfaced with an impervious cover
- Cross-country ski trails and walking/hiking trails
- Sidewalk, bike path or walking path projects, surfaced with an impervious cover, that are not part of residential, commercial or institutional development;
- Sidewalk, bike path or walking path projects, surfaced with an impervious cover, that include incidental shoulder or curb work along an existing highway to support construction of the sidewalk, bike path or walking path.
- Slope stabilization projects
- Slope flattening that changes the grade of the site, but does not significantly change the runoff characteristics

**Table 1 (Continued) CONSTRUCTION ACTIVITIES THAT REQUIRE THE PREPARATION OF A SWPPP
THAT ONLY INCLUDES EROSION AND SEDIMENT CONTROLS**

The following construction activities that involve soil disturbances of one (1) or more acres of land:

- Spoil areas that will be covered with vegetation
- Vegetated open space projects (i.e. recreational parks, lawns, meadows, fields, downhill ski trails) excluding projects that *alter hydrology from pre to post development* conditions,
- Athletic fields (natural grass) that do not include the construction or reconstruction of *impervious area* and do not *alter hydrology from pre to post development* conditions
- Demolition project where vegetation will be established, and no redevelopment is planned
- Overhead electric transmission line project that does not include the construction of permanent access roads or parking areas surfaced with *impervious cover*
- Structural practices as identified in Table II in the "Agricultural Management Practices Catalog for Nonpoint Source Pollution in New York State", excluding projects that involve soil disturbances of greater than five acres and construction activities that include the construction or reconstruction of impervious area
- Temporary access roads, median crossovers, detour roads, lanes, or other temporary impervious areas that will be restored to pre-construction conditions once the construction activity is complete

Table 2
CONSTRUCTION ACTIVITIES THAT REQUIRE THE PREPARATION OF A SWPPP THAT INCLUDES
POST-CONSTRUCTION STORMWATER MANAGEMENT PRACTICES

The following construction activities that involve soil disturbances of one (1) or more acres of land:

- Single family home located in one of the watersheds listed in Appendix C or *directly discharging* to one of the 303(d) segments listed in Appendix E
- Single family home that disturbs five (5) or more acres of land
- Single family residential subdivisions located in one of the watersheds listed in Appendix C or *directly discharging* to one of the 303(d) segments listed in Appendix E
- Single family residential subdivisions that involve soil disturbances of between one (1) and five (5) acres of land with greater than 25% impervious cover at total site build-out
- Single family residential subdivisions that involve soil disturbances of five (5) or more acres of land, and single family residential subdivisions that involve soil disturbances of less than five (5) acres that are part of a larger common plan of development or sale that will ultimately disturb five or more acres of land
- Multi-family residential developments; includes duplexes, townhomes, condominiums, senior housing complexes, apartment complexes, and mobile home parks
- Airports
- Amusement parks
- Breweries, cideries, and wineries, including establishments constructed on agricultural land
- Campgrounds
- Cemeteries that include the construction or reconstruction of impervious area (>5% of disturbed area) or *alter the hydrology from pre to post development* conditions
- Commercial developments
- Churches and other places of worship
- Construction of a barn or other *agricultural building* (e.g. silo) and structural practices as identified in Table II in the "Agricultural Management Practices Catalog for Nonpoint Source Pollution in New York State" that include the construction or reconstruction of *impervious area*, excluding projects that involve soil disturbances of less than five acres.
- Golf courses
- Institutional development; includes hospitals, prisons, schools and colleges
- Industrial facilities; includes industrial parks
- Landfills
- Municipal facilities; includes highway garages, transfer stations, office buildings, POTW's, water treatment plants, and water storage tanks
- Office complexes
- Playgrounds that include the construction or reconstruction of impervious area
- Sports complexes
- Racetracks; includes racetracks with earthen (dirt) surface
- Road construction or reconstruction, including roads constructed as part of the construction activities listed in Table 1

Table 2 (Continued)

**CONSTRUCTION ACTIVITIES THAT REQUIRE THE PREPARATION OF A SWPPP THAT INCLUDES
POST-CONSTRUCTION STORMWATER MANAGEMENT PRACTICES**

The following construction activities that involve soil disturbances of one (1) or more acres of land:

- Parking lot construction or reconstruction, including parking lots constructed as part of the construction activities listed in Table 1
- Athletic fields (natural grass) that include the construction or reconstruction of impervious area (>5% of disturbed area) or *alter the hydrology from pre to post development* conditions
- Athletic fields with artificial turf
- Permanent access roads, parking areas, substations, compressor stations and well drilling pads, surfaced with *impervious cover*, and constructed as part of an over-head electric transmission line project, wind-power project, cell tower project, oil or gas well drilling project, sewer or water main project or other linear utility project
- Sidewalk, bike path or walking path projects, surfaced with an impervious cover, that are part of a residential, commercial or institutional development
- Sidewalk, bike path or walking path projects, surfaced with an impervious cover, that are part of a highway construction or reconstruction project
- All other construction activities that include the construction or reconstruction of *impervious area* or *alter the hydrology from pre to post development* conditions, and are not listed in Table 1

APPENDIX C – Watersheds Requiring Enhanced Phosphorus Removal

Watersheds where *owners or operators* of construction activities identified in Table 2 of Appendix B must prepare a SWPPP that includes post-construction stormwater management practices designed in conformance with the Enhanced Phosphorus Removal Standards included in the technical standard, New York State Stormwater Management Design Manual (“Design Manual”).

- Entire New York City Watershed located east of the Hudson River - Figure 1
- Onondaga Lake Watershed - Figure 2
- Greenwood Lake Watershed -Figure 3
- Oscawana Lake Watershed – Figure 4
- Kinderhook Lake Watershed – Figure 5

Figure 1 - New York City Watershed East of the Hudson

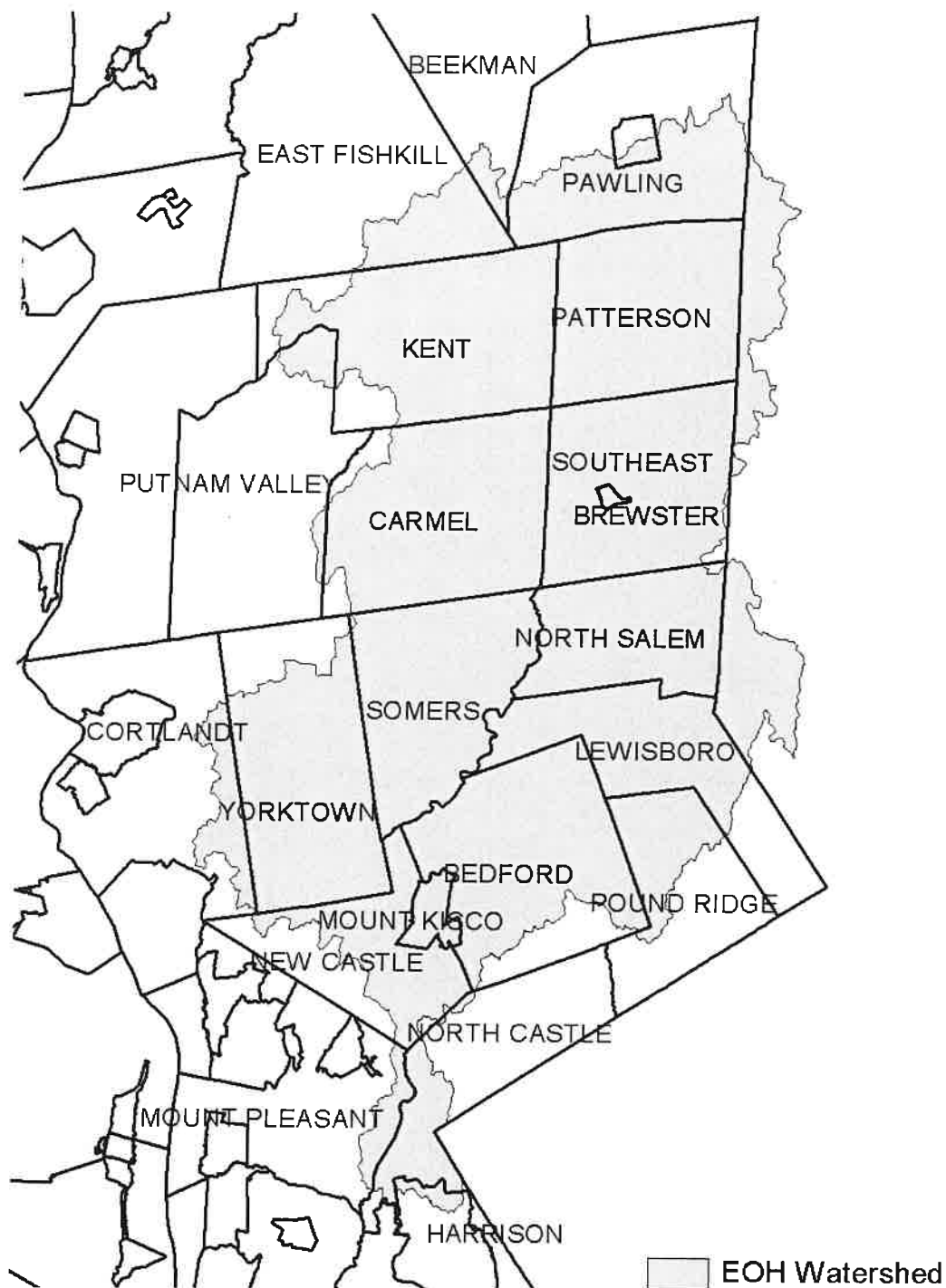


Figure 2 - Onondaga Lake Watershed

Figure 3 - Greenwood Lake Watershed

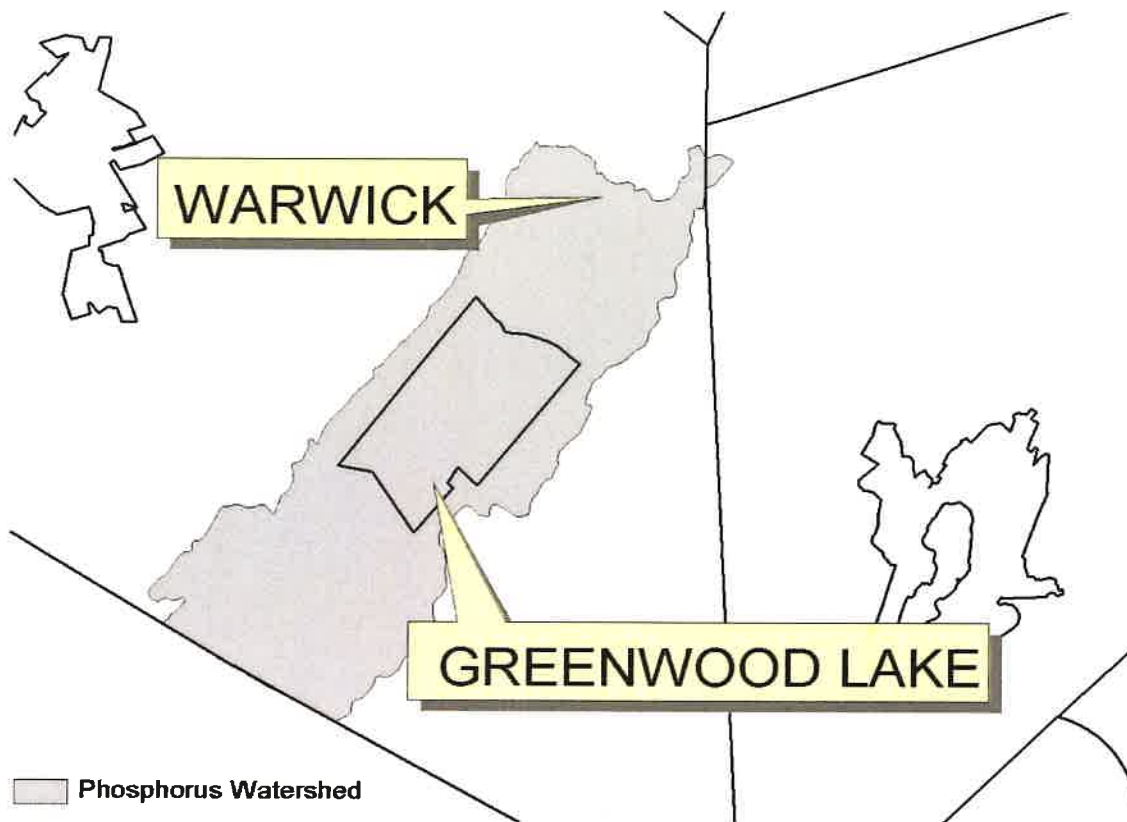


Figure 4 - Oscawana Lake Watershed

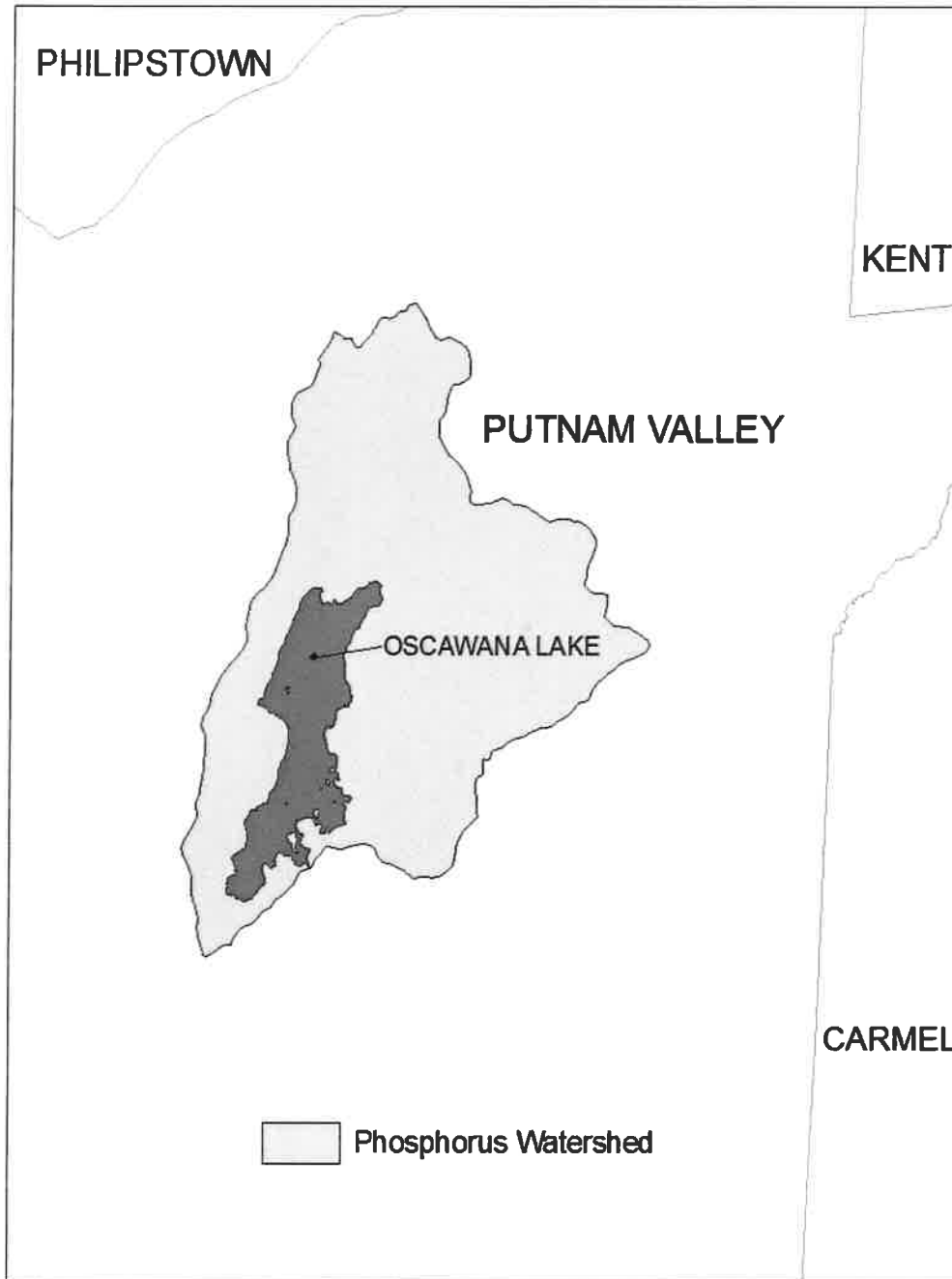
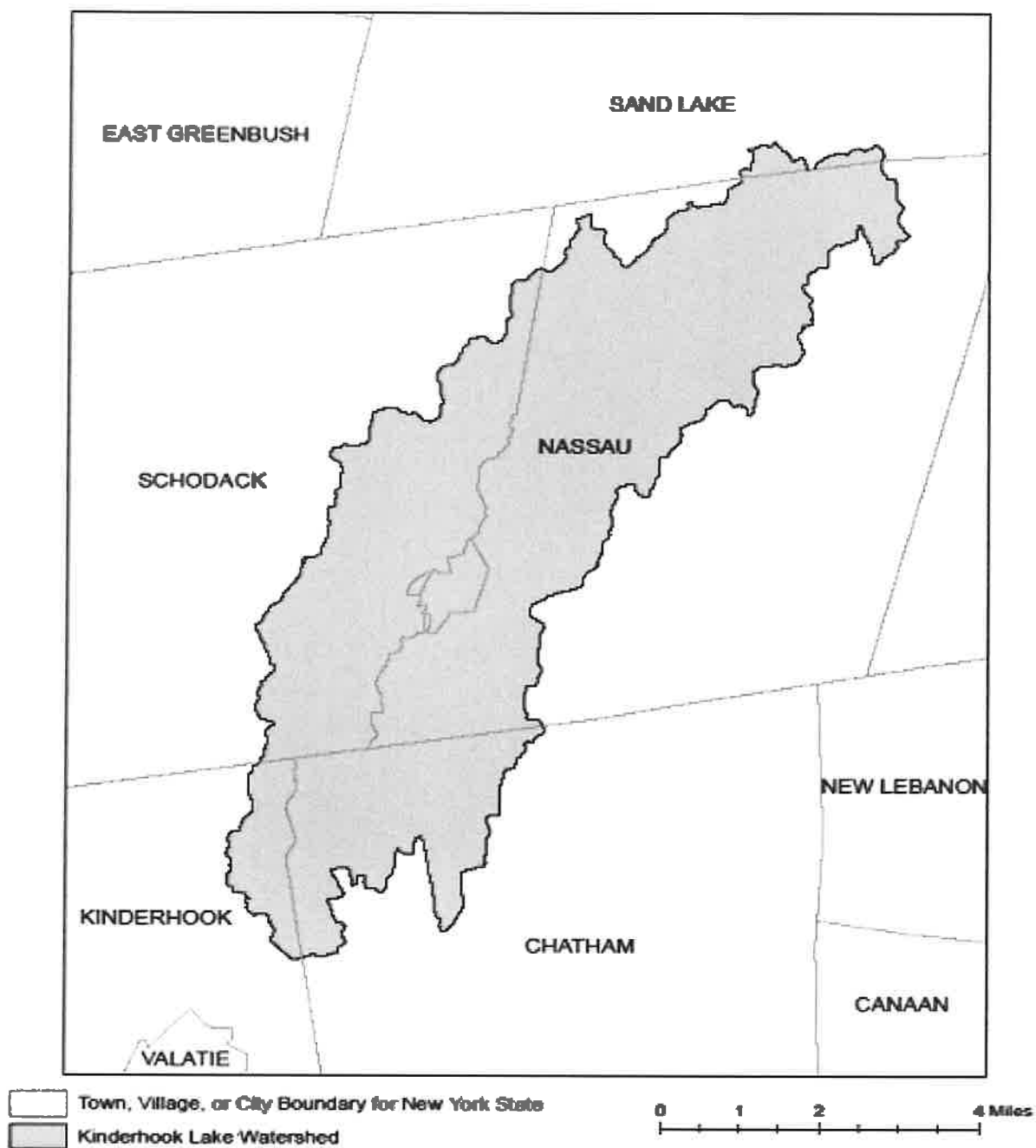


Figure 5 - Kinderhook Lake Watershed



APPENDIX D – Watersheds with Lower Disturbance Threshold

Watersheds where *owners or operators* of construction activities that involve soil disturbances between five thousand (5000) square feet and one (1) acre of land must obtain coverage under this permit.

Entire New York City Watershed that is located east of the Hudson River - See Figure 1 in Appendix C
--

APPENDIX E – 303(d) Segments Impaired by Construction Related Pollutant(s)

List of 303(d) segments impaired by pollutants related to *construction activity* (e.g. silt, sediment or nutrients). The list was developed using "The Final New York State 2016 Section 303(d) List of Impaired Waters Requiring a TMDL/Other Strategy" dated November 2016. *Owners or operators* of single family home and single family residential subdivisions with 25% or less total impervious cover at total site build-out that involve soil disturbances of one or more acres of land, but less than 5 acres, and *directly discharge* to one of the listed segments below shall prepare a SWPPP that includes post-construction stormwater management practices designed in conformance with the New York State Stormwater Management Design Manual ("Design Manual"), dated January 2015.

COUNTY	WATERBODY	POLLUTANT
Albany	Ann Lee (Shakers) Pond, Stump Pond	Nutrients
Albany	Basic Creek Reservoir	Nutrients
Allegany	Amity Lake, Saunders Pond	Nutrients
Bronx	Long Island Sound, Bronx	Nutrients
Bronx	Van Cortlandt Lake	Nutrients
Broome	Fly Pond, Deer Lake, Sky Lake	Nutrients
Broome	Minor Tribs to Lower Susquehanna (north)	Nutrients
Broome	Whitney Point Lake/Reservoir	Nutrients
Cattaraugus	Allegheny River/Reservoir	Nutrients
Cattaraugus	Beaver (Alma) Lake	Nutrients
Cattaraugus	Case Lake	Nutrients
Cattaraugus	Linlyco/Club Pond	Nutrients
Cayuga	Duck Lake	Nutrients
Cayuga	Little Sodus Bay	Nutrients
Chautauqua	Bear Lake	Nutrients
Chautauqua	Chadakoin River and tribs	Nutrients
Chautauqua	Chautauqua Lake, North	Nutrients
Chautauqua	Chautauqua Lake, South	Nutrients
Chautauqua	Findley Lake	Nutrients
Chautauqua	Hulburt/Clymer Pond	Nutrients
Clinton	Great Chazy River, Lower, Main Stem	Silt/Sediment
Clinton	Lake Champlain, Main Lake, Middle	Nutrients
Clinton	Lake Champlain, Main Lake, North	Nutrients
Columbia	Kinderhook Lake	Nutrients
Columbia	Robinson Pond	Nutrients
Cortland	Dean Pond	Nutrients

303(d) Segments Impaired by Construction Related Pollutant(s)

Dutchess	Fall Kill and tribs	Nutrients
Dutchess	Hillside Lake	Nutrients
Dutchess	Wappingers Lake	Nutrients
Dutchess	Wappingers Lake	Silt/Sediment
Erie	Beeman Creek and tribs	Nutrients
Erie	Ellicott Creek, Lower, and tribs	Silt/Sediment
Erie	Ellicott Creek, Lower, and tribs	Nutrients
Erie	Green Lake	Nutrients
Erie	Little Sister Creek, Lower, and tribs	Nutrients
Erie	Murder Creek, Lower, and tribs	Nutrients
Erie	Rush Creek and tribs	Nutrients
Erie	Scajaquada Creek, Lower, and tribs	Nutrients
Erie	Scajaquada Creek, Middle, and tribs	Nutrients
Erie	Scajaquada Creek, Upper, and tribs	Nutrients
Erie	South Branch Smoke Cr, Lower, and tribs	Silt/Sediment
Erie	South Branch Smoke Cr, Lower, and tribs	Nutrients
Essex	Lake Champlain, Main Lake, South	Nutrients
Essex	Lake Champlain, South Lake	Nutrients
Essex	Willsboro Bay	Nutrients
Genesee	Bigelow Creek and tribs	Nutrients
Genesee	Black Creek, Middle, and minor tribs	Nutrients
Genesee	Black Creek, Upper, and minor tribs	Nutrients
Genesee	Bowen Brook and tribs	Nutrients
Genesee	LeRoy Reservoir	Nutrients
Genesee	Oak Orchard Cr, Upper, and tribs	Nutrients
Genesee	Tonawanda Creek, Middle, Main Stem	Nutrients
Greene	Schoharie Reservoir	Silt/Sediment
Greene	Sleepy Hollow Lake	Silt/Sediment
Herkimer	Steele Creek tribs	Silt/Sediment
Herkimer	Steele Creek tribs	Nutrients
Jefferson	Moon Lake	Nutrients
Kings	Hendrix Creek	Nutrients
Kings	Prospect Park Lake	Nutrients
Lewis	Mill Creek/South Branch, and tribs	Nutrients
Livingston	Christie Creek and tribs	Nutrients
Livingston	Conesus Lake	Nutrients
Livingston	Mill Creek and minor tribs	Silt/Sediment
Monroe	Black Creek, Lower, and minor tribs	Nutrients
Monroe	Buck Pond	Nutrients
Monroe	Cranberry Pond	Nutrients

303(d) Segments Impaired by Construction Related Pollutant(s)

Monroe	Lake Ontario Shoreline, Western	Nutrients
Monroe	Long Pond	Nutrients
Monroe	Mill Creek and tribs	Nutrients
Monroe	Mill Creek/Blue Pond Outlet and tribs	Nutrients
Monroe	Minor Tribs to Irondequoit Bay	Nutrients
Monroe	Rochester Embayment - East	Nutrients
Monroe	Rochester Embayment - West	Nutrients
Monroe	Shipbuilders Creek and tribs	Nutrients
Monroe	Thomas Creek/White Brook and tribs	Nutrients
Nassau	Beaver Lake	Nutrients
Nassau	Camaans Pond	Nutrients
Nassau	East Meadow Brook, Upper, and tribs	Silt/Sediment
Nassau	East Rockaway Channel	Nutrients
Nassau	Grant Park Pond	Nutrients
Nassau	Hempstead Bay	Nutrients
Nassau	Hempstead Lake	Nutrients
Nassau	Hewlett Bay	Nutrients
Nassau	Hog Island Channel	Nutrients
Nassau	Long Island Sound, Nassau County Waters	Nutrients
Nassau	Massapequa Creek and tribs	Nutrients
Nassau	Milburn/Parsonage Creeks, Upp, and tribs	Nutrients
Nassau	Reynolds Channel, west	Nutrients
Nassau	Tidal Tribs to Hempstead Bay	Nutrients
Nassau	Tribs (fresh) to East Bay	Nutrients
Nassau	Tribs (fresh) to East Bay	Silt/Sediment
Nassau	Tribs to Smith/Halls Ponds	Nutrients
Nassau	Woodmere Channel	Nutrients
New York	Harlem Meer	Nutrients
New York	The Lake in Central Park	Nutrients
Niagara	Bergholtz Creek and tribs	Nutrients
Niagara	Hyde Park Lake	Nutrients
Niagara	Lake Ontario Shoreline, Western	Nutrients
Niagara	Lake Ontario Shoreline, Western	Nutrients
Oneida	Ballou, Nail Creeks and tribs	Nutrients
Onondaga	Harbor Brook, Lower, and tribs	Nutrients
Onondaga	Ley Creek and tribs	Nutrients
Onondaga	Minor Tribs to Onondaga Lake	Nutrients
Onondaga	Ninemile Creek, Lower, and tribs	Nutrients
Onondaga	Onondaga Creek, Lower, and tribs	Nutrients
Onondaga	Onondaga Creek, Middle, and tribs	Nutrients

303(d) Segments Impaired by Construction Related Pollutant(s)

Onondaga	Onondaga Lake, northern end	Nutrients
Onondaga	Onondaga Lake, southern end	Nutrients
Ontario	Great Brook and minor tribs	Silt/Sediment
Ontario	Great Brook and minor tribs	Nutrients
Ontario	Hemlock Lake Outlet and minor tribs	Nutrients
Ontario	Honeoye Lake	Nutrients
Orange	Greenwood Lake	Nutrients
Orange	Monhagen Brook and tribs	Nutrients
Orange	Orange Lake	Nutrients
Orleans	Lake Ontario Shoreline, Western	Nutrients
Orleans	Lake Ontario Shoreline, Western	Nutrients
Oswego	Lake Neatahwanta	Nutrients
Oswego	Pleasant Lake	Nutrients
Putnam	Bog Brook Reservoir	Nutrients
Putnam	Boyd Corners Reservoir	Nutrients
Putnam	Croton Falls Reservoir	Nutrients
Putnam	Diverting Reservoir	Nutrients
Putnam	East Branch Reservoir	Nutrients
Putnam	Lake Carmel	Nutrients
Putnam	Middle Branch Reservoir	Nutrients
Putnam	Oscawana Lake	Nutrients
Putnam	Palmer Lake	Nutrients
Putnam	West Branch Reservoir	Nutrients
Queens	Bergen Basin	Nutrients
Queens	Flushing Creek/Bay	Nutrients
Queens	Jamaica Bay, Eastern, and tribs (Queens)	Nutrients
Queens	Kissena Lake	Nutrients
Queens	Meadow Lake	Nutrients
Queens	Willow Lake	Nutrients
Rensselaer	Nassau Lake	Nutrients
Rensselaer	Snyders Lake	Nutrients
Richmond	Grasmere Lake/Bradys Pond	Nutrients
Rockland	Congers Lake, Swartout Lake	Nutrients
Rockland	Rockland Lake	Nutrients
Saratoga	Ballston Lake	Nutrients
Saratoga	Dwaas Kill and tribs	Silt/Sediment
Saratoga	Dwaas Kill and tribs	Nutrients
Saratoga	Lake Lonely	Nutrients
Saratoga	Round Lake	Nutrients
Saratoga	Tribes to Lake Lonely	Nutrients

303(d) Segments Impaired by Construction Related Pollutant(s)

Schenectady	Collins Lake	Nutrients
Schenectady	Duane Lake	Nutrients
Schenectady	Mariaville Lake	Nutrients
Schoharie	Engleville Pond	Nutrients
Schoharie	Summit Lake	Nutrients
Seneca	Reeder Creek and tribs	Nutrients
St.Lawrence	Black Lake Outlet/Black Lake	Nutrients
St.Lawrence	Fish Creek and minor tribs	Nutrients
Steuben	Smith Pond	Nutrients
Suffolk	Agawam Lake	Nutrients
Suffolk	Big/Little Fresh Ponds	Nutrients
Suffolk	Canaan Lake	Silt/Sediment
Suffolk	Canaan Lake	Nutrients
Suffolk	Flanders Bay, West/Lower Sawmill Creek	Nutrients
Suffolk	Fresh Pond	Nutrients
Suffolk	Great South Bay, East	Nutrients
Suffolk	Great South Bay, Middle	Nutrients
Suffolk	Great South Bay, West	Nutrients
Suffolk	Lake Ronkonkoma	Nutrients
Suffolk	Long Island Sound, Suffolk County, West	Nutrients
Suffolk	Mattituck (Marratooka) Pond	Nutrients
Suffolk	Meetinghouse/Terrys Creeks and tribs	Nutrients
Suffolk	Mill and Seven Ponds	Nutrients
Suffolk	Millers Pond	Nutrients
Suffolk	Moriches Bay, East	Nutrients
Suffolk	Moriches Bay, West	Nutrients
Suffolk	Peconic River, Lower, and tidal tribs	Nutrients
Suffolk	Quantuck Bay	Nutrients
Suffolk	Shinnecock Bay and Inlet	Nutrients
Suffolk	Tidal tribs to West Moriches Bay	Nutrients
Sullivan	Bodine, Montgomery Lakes	Nutrients
Sullivan	Davies Lake	Nutrients
Sullivan	Evens Lake	Nutrients
Sullivan	Pleasure Lake	Nutrients
Tompkins	Cayuga Lake, Southern End	Nutrients
Tompkins	Cayuga Lake, Southern End	Silt/Sediment
Tompkins	Owasco Inlet, Upper, and tribs	Nutrients
Ulster	Ashokan Reservoir	Silt/Sediment
Ulster	Esopus Creek, Upper, and minor tribs	Silt/Sediment
Warren	Hague Brook and tribs	Silt/Sediment

303(d) Segments Impaired by Construction Related Pollutant(s)

Warren	Huddle/Finkle Brooks and tribs	Silt/Sediment
Warren	Indian Brook and tribs	Silt/Sediment
Warren	Lake George	Silt/Sediment
Warren	Tribs to L.George, Village of L George	Silt/Sediment
Washington	Cossayuna Lake	Nutrients
Washington	Lake Champlain, South Bay	Nutrients
Washington	Tribs to L.George, East Shore	Silt/Sediment
Washington	Wood Cr/Champlain Canal and minor tribs	Nutrients
Wayne	Port Bay	Nutrients
Westchester	Amawalk Reservoir	Nutrients
Westchester	Blind Brook, Upper, and tribs	Silt/Sediment
Westchester	Cross River Reservoir	Nutrients
Westchester	Lake Katonah	Nutrients
Westchester	Lake Lincolndale	Nutrients
Westchester	Lake Meahagh	Nutrients
Westchester	Lake Mohegan	Nutrients
Westchester	Lake Shenorock	Nutrients
Westchester	Long Island Sound, Westchester (East)	Nutrients
Westchester	Mamaroneck River, Lower	Silt/Sediment
Westchester	Mamaroneck River, Upper, and minor tribs	Silt/Sediment
Westchester	Muscoot/Upper New Croton Reservoir	Nutrients
Westchester	New Croton Reservoir	Nutrients
Westchester	Peach Lake	Nutrients
Westchester	Reservoir No.1 (Lake Isle)	Nutrients
Westchester	Saw Mill River, Lower, and tribs	Nutrients
Westchester	Saw Mill River, Middle, and tribs	Nutrients
Westchester	Sheldrake River and tribs	Silt/Sediment
Westchester	Sheldrake River and tribs	Nutrients
Westchester	Silver Lake	Nutrients
Westchester	Teatown Lake	Nutrients
Westchester	Titicus Reservoir	Nutrients
Westchester	Truesdale Lake	Nutrients
Westchester	Wallace Pond	Nutrients
Wyoming	Java Lake	Nutrients
Wyoming	Silver Lake	Nutrients

APPENDIX F – List of NYS DEC Regional Offices

<u>Region</u>	<u>COVERING THE FOLLOWING COUNTIES:</u>	<u>DIVISION OF ENVIRONMENTAL PERMITS (DEP) PERMIT ADMINISTRATORS</u>	<u>DIVISION OF WATER (DOW) WATER (SPDES) PROGRAM</u>
1	NASSAU AND SUFFOLK	50 CIRCLE ROAD STONY BROOK, NY 11790 TEL. (631) 444-0365	50 CIRCLE ROAD STONY BROOK, NY 11790-3409 TEL. (631) 444-0405
2	BRONX, KINGS, NEW YORK, QUEENS AND RICHMOND	1 HUNTERS POINT PLAZA, 47-40 21ST ST. LONG ISLAND CITY, NY 11101-5407 TEL. (718) 482-4997	1 HUNTERS POINT PLAZA, 47-40 21ST ST. LONG ISLAND CITY, NY 11101-5407 TEL. (718) 482-4933
3	DUTCHESS, ORANGE, PUTNAM, ROCKLAND, SULLIVAN, ULSTER AND WESTCHESTER	21 SOUTH PUTT CORNERS ROAD NEW PALTZ, NY 12561-1696 TEL. (845) 256-3059	100 HILLSIDE AVENUE, SUITE 1W WHITE PLAINS, NY 10603 TEL. (914) 428 - 2505
4	ALBANY, COLUMBIA, DELAWARE, GREENE, MONTGOMERY, OTSEGO, RENSSELAER, SCHENECTADY AND SCHOHARIE	1150 NORTH WESTCOTT ROAD SCHENECTADY, NY 12306-2014 TEL. (518) 357-2069	1130 NORTH WESTCOTT ROAD SCHENECTADY, NY 12306-2014 TEL. (518) 357-2045
5	CLINTON, ESSEX, FRANKLIN, FULTON, HAMILTON, SARATOGA, WARREN AND WASHINGTON	1115 STATE ROUTE 86, Po Box 296 RAY BROOK, NY 12977-0296 TEL. (518) 897-1234	232 GOLF COURSE ROAD WARRENSBURG, NY 12885-1172 TEL. (518) 623-1200
6	HERKIMER, JEFFERSON, LEWIS, ONEIDA AND ST. LAWRENCE	STATE OFFICE BUILDING 317 WASHINGTON STREET WATERTOWN, NY 13601-3787 TEL. (315) 785-2245	STATE OFFICE BUILDING 207 GENESEE STREET UTICA, NY 13501-2885 TEL. (315) 793-2554
7	BROOME, CAYUGA, CHENANGO, CORTLAND, MADISON, ONONDAGA, OSWEGO, TIOGA AND TOMPKINS	615 ERIE BLVD. WEST SYRACUSE, NY 13204-2400 TEL. (315) 426-7438	615 ERIE BLVD. WEST SYRACUSE, NY 13204-2400 TEL. (315) 426-7500
8	CHEMUNG, GENESEE, LIVINGSTON, MONROE, ONTARIO, ORLEANS, SCHUYLER, SENECA, STEUBEN, WAYNE AND YATES	6274 EAST AVON-LIMA ROADAVON, NY 14414-9519 TEL. (585) 226-2466	6274 EAST AVON-LIMA RD. AVON, NY 14414-9519 TEL. (585) 226-2466
9	ALLEGANY, CATTARAUGUS, CHAUTAUQUA, ERIE, NIAGARA AND WYOMING	270 MICHIGAN AVENUE BUFFALO, NY 14203-2999 TEL. (716) 851-7165	270 MICHIGAN AVENUE BUFFALO, NY 14203-2999 TEL. (716) 851-7070

Appendix F

Forms

**STORM WATER POLLUTION PREVENTION PLAN
CONTRACTOR'S CERTIFICATION STATEMENT**

Multifamily Development – 1130 Orchard Park Road

CONTRACTOR'S CERTIFICATION:

"I certify under penalty of law that I understand and agree to comply with the terms and conditions of the SWPPP for the construction site identified in such SWPPP as a condition of authorization to discharge storm water. I also understand that the operator must comply with the terms and conditions of the New York State Pollutant Discharge Elimination System (SPDES) general permit for storm water discharges from construction activities and that it is unlawful for any person to cause or contribute to a violation of water quality standards."

Note: The contractor shall have at least one NYSDEC trained individual onsite at all times when earthwork and other SWPPP associated work is being performed from each contractor(s) and subcontractor(s). Each contractor(s) and subcontractor(s) shall provide copies of these individuals' certifications to the Town of West Seneca.

Name: _____
(Print)

Signature: _____

Title: _____

Company Name: _____

Address: _____

Telephone Number: _____

Date: _____

Scope of Services: _____

Trained Individual(s) Responsible for Implementation: _____

**This form must be signed by a responsible corporate officer or other party meeting the
"Signatory Requirements" of the NYSDEC SPDES General Permit**



Department of
Environmental
Conservation

Owner/Operator Certification Form

SPDES General Permit For Stormwater Discharges From Construction Activity (GP-0-20-001)

Project/Site Name: Multifamily Development

eNOI Submission Number: HPV-RJRQ-1VHF7

eNOI Submitted by: ☐ Owner/Operator ☒ SWPPP Preparer ☐ Other

Certification Statement - Owner/Operator

I have read or been advised of the permit conditions and believe that I understand them. I also understand that, under the terms of the permit, there may be reporting requirements. I hereby certify that this document and the corresponding documents were prepared under my direction or supervision. I am aware that there are significant penalties for submitting false information, including the possibility of fine and imprisonment for knowing violations. I further understand that coverage under the general permit will be identified in the acknowledgment that I will receive as a result of submitting this NOI and can be as long as sixty (60) business days as provided for in the general permit. I also understand that, by submitting this NOI, I am acknowledging that the SWPPP has been developed and will be implemented as the first element of construction, and agreeing to comply with all the terms and conditions of the general permit for which this NOI is being submitted.

Owner/Operator First Name

M.I. Last Name

E. Mel King

Signature

6/29/23

Date



Department of
Environmental
Conservation

SWPPP Preparer Certification Form

*SPDES General Permit for Stormwater
Discharges From Construction Activity
(GP-0-20-001)*

Project Site Information

Project/Site Name

Multifamily Development

Owner/Operator Information

Owner/Operator (Company Name/Private Owner/Municipality Name)

Hanley Development of WNY

Certification Statement – SWPPP Preparer

I hereby certify that the Stormwater Pollution Prevention Plan (SWPPP) for this project has been prepared in accordance with the terms and conditions of the GP-0-20-001. Furthermore, I understand that certifying false, incorrect or inaccurate information is a violation of this permit and the laws of the State of New York and could subject me to criminal, civil and/or administrative proceedings.

Anthony

First name

J

MI

Pandolfe

Last Name

A handwritten signature in black ink, appearing to read "Anthony J. Pandolfe".

Signature

6/29/23

Date

Appendix G

NYSDEC Notice of Termination (NOT)

**New York State Department of Environmental Conservation
Division of Water**

**625 Broadway, 4th Floor
Albany, New York 12233-3505**

(NOTE: Submit completed form to address above)

**NOTICE OF TERMINATION for Storm Water Discharges Authorized
under the SPDES General Permit for Construction Activity**

Please indicate your permit identification number: NYR _____

I. Owner or Operator Information

1. Owner/Operator Name: _____

2. Street Address: _____

3. City/State/Zip: _____

4. Contact Person: _____

4a. Telephone: _____

4b. Contact Person E-Mail: _____

II. Project Site Information

5. Project/Site Name: _____

6. Street Address: _____

7. City/Zip: _____

8. County: _____

III. Reason for Termination

9a. ☐ All disturbed areas have achieved final stabilization in accordance with the general permit and SWPPP. ***Date final stabilization completed** (month/year): _____

9b. ☐ Permit coverage has been transferred to new owner/operator. Indicate new owner/operator's permit identification number: NYR _____

(Note: Permit coverage can not be terminated by owner identified in I.1. above until new owner/operator obtains coverage under the general permit)

9c. ☐ Other (Explain on Page 2) _____

IV. Final Site Information:

10a. Did this construction activity require the development of a SWPPP that includes post-construction stormwater management practices? ☐ yes ☐ no (If no, go to question 10f.)

10b. Have all post-construction stormwater management practices included in the final SWPPP been constructed? ☐ yes ☐ no (If no, explain on Page 2)

10c. Identify the entity responsible for long-term operation and maintenance of practice(s)?

**NOTICE OF TERMINATION for Storm Water Discharges Authorized under the
SPDES General Permit for Construction Activity - continued**

10d. Has the entity responsible for long-term operation and maintenance been given a copy of the operation and maintenance plan required by the general permit? ☐ yes ☐ no

10e. Indicate the method used to ensure long-term operation and maintenance of the post-construction stormwater management practice(s):

- ☐ Post-construction stormwater management practice(s) and any right-of-way(s) needed to maintain practice(s) have been deeded to the municipality.
- ☐ Executed maintenance agreement is in place with the municipality that will maintain the post-construction stormwater management practice(s).
- ☐ For post-construction stormwater management practices that are privately owned, a mechanism is in place that requires operation and maintenance of the practice(s) in accordance with the operation and maintenance plan, such as a deed covenant in the owner or operator's deed of record.
- ☐ For post-construction stormwater management practices that are owned by a public or private institution (e.g. school, university or hospital), government agency or authority, or public utility; policy and procedures are in place that ensures operation and maintenance of the practice(s) in accordance with the operation and maintenance plan.

10f. Provide the total area of impervious surface (i.e. roof, pavement, concrete, gravel, etc.) constructed within the disturbance area? _____
(acres)

11. Is this project subject to the requirements of a regulated, traditional land use control MS4? ☐ yes
☐ no

(If Yes, complete section VI - "MS4 Acceptance" statement

V. Additional Information/Explanation:

(Use this section to answer questions 9c. and 10b., if applicable)

VI. MS4 Acceptance - MS4 Official (principal executive officer or ranking elected official) or Duly Authorized Representative (Note: Not required when 9b. is checked -transfer of coverage)

I have determined that it is acceptable for the owner or operator of the construction project identified in question 5 to submit the Notice of Termination at this time.

Printed Name:

Title/Position:

Signature:

Date:

NOTICE OF TERMINATION for Storm Water Discharges Authorized under the
SPDES General Permit for Construction Activity - continued

VII. Qualified Inspector Certification - Final Stabilization:

I hereby certify that all disturbed areas have achieved final stabilization as defined in the current version of the general permit, and that all temporary, structural erosion and sediment control measures have been removed. Furthermore, I understand that certifying false, incorrect or inaccurate information is a violation of the referenced permit and the laws of the State of New York and could subject me to criminal, civil and/or administrative proceedings.

Printed Name:

Title/Position:

Signature:

Date:

VIII. Qualified Inspector Certification - Post-construction Stormwater Management Practice(s):

I hereby certify that all post-construction stormwater management practices have been constructed in conformance with the SWPPP. Furthermore, I understand that certifying false, incorrect or inaccurate information is a violation of the referenced permit and the laws of the State of New York and could subject me to criminal, civil and/or administrative proceedings.

Printed Name:

Title/Position:

Signature:

Date:

IX. Owner or Operator Certification

I hereby certify that this document was prepared by me or under my direction or supervision. My determination, based upon my inquiry of the person(s) who managed the construction activity, or those persons directly responsible for gathering the information, is that the information provided in this document is true, accurate and complete. Furthermore, I understand that certifying false, incorrect or inaccurate information is a violation of the referenced permit and the laws of the State of New York and could subject me to criminal, civil and/or administrative proceedings.

Printed Name:

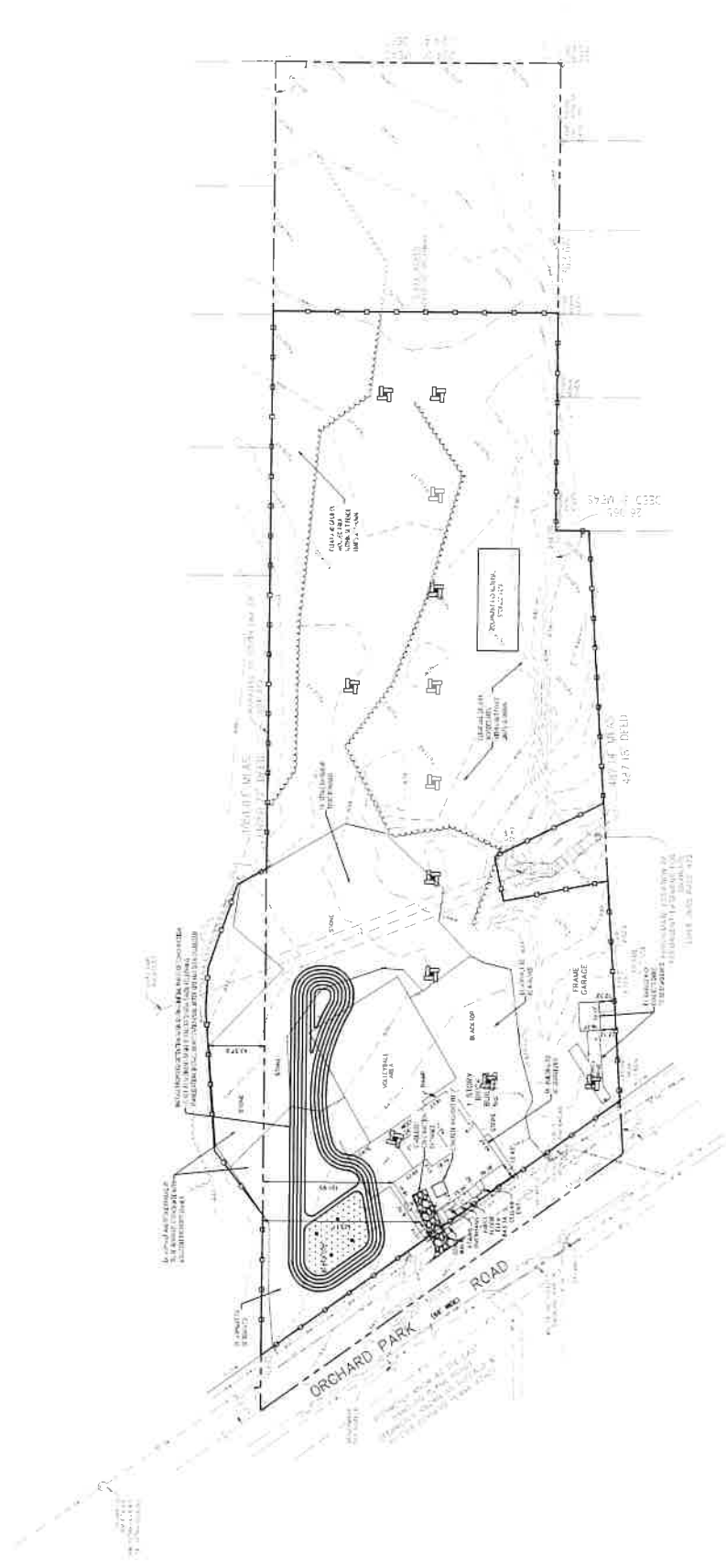
Title/Position:

Signature:

Date:

(NYS DEC Notice of Termination - January 2015)


Appendix H
Construction Documents



DEMOS & EROSION CONTROL PLAN
Scale: 1" = 40'

- NOTES:**
1. DEMOS TO BE PLACED AT THE FOLLOWING LOCATIONS: (SEE DEMO SYMBOLS ON SHEET 1) (SEE DEMO SYMBOLS ON SHEET 1) (SEE DEMO SYMBOLS ON SHEET 1)
 2. DEMOS TO BE PLACED AT THE FOLLOWING LOCATIONS: (SEE DEMO SYMBOLS ON SHEET 1) (SEE DEMO SYMBOLS ON SHEET 1) (SEE DEMO SYMBOLS ON SHEET 1)
 3. DEMOS TO BE PLACED AT THE FOLLOWING LOCATIONS: (SEE DEMO SYMBOLS ON SHEET 1) (SEE DEMO SYMBOLS ON SHEET 1) (SEE DEMO SYMBOLS ON SHEET 1)
 4. DEMOS TO BE PLACED AT THE FOLLOWING LOCATIONS: (SEE DEMO SYMBOLS ON SHEET 1) (SEE DEMO SYMBOLS ON SHEET 1) (SEE DEMO SYMBOLS ON SHEET 1)
 5. DEMOS TO BE PLACED AT THE FOLLOWING LOCATIONS: (SEE DEMO SYMBOLS ON SHEET 1) (SEE DEMO SYMBOLS ON SHEET 1) (SEE DEMO SYMBOLS ON SHEET 1)

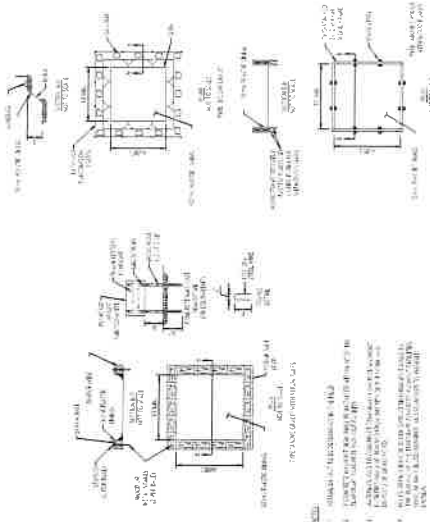
- EROSION CONTROL MEASURES:**
1. DEMOS TO BE PLACED AT THE FOLLOWING LOCATIONS: (SEE DEMO SYMBOLS ON SHEET 1) (SEE DEMO SYMBOLS ON SHEET 1) (SEE DEMO SYMBOLS ON SHEET 1)
 2. DEMOS TO BE PLACED AT THE FOLLOWING LOCATIONS: (SEE DEMO SYMBOLS ON SHEET 1) (SEE DEMO SYMBOLS ON SHEET 1) (SEE DEMO SYMBOLS ON SHEET 1)
 3. DEMOS TO BE PLACED AT THE FOLLOWING LOCATIONS: (SEE DEMO SYMBOLS ON SHEET 1) (SEE DEMO SYMBOLS ON SHEET 1) (SEE DEMO SYMBOLS ON SHEET 1)
 4. DEMOS TO BE PLACED AT THE FOLLOWING LOCATIONS: (SEE DEMO SYMBOLS ON SHEET 1) (SEE DEMO SYMBOLS ON SHEET 1) (SEE DEMO SYMBOLS ON SHEET 1)
 5. DEMOS TO BE PLACED AT THE FOLLOWING LOCATIONS: (SEE DEMO SYMBOLS ON SHEET 1) (SEE DEMO SYMBOLS ON SHEET 1) (SEE DEMO SYMBOLS ON SHEET 1)



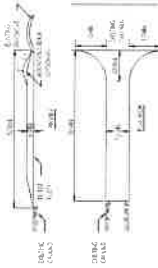
DRAWING NAME:
Demo & Erosion
Control Plan

DRAWING NO.:
C-001


PROJECT NO.: 22-128



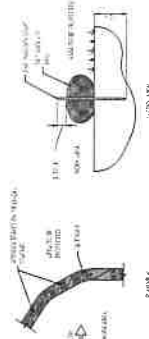
CONCRETE WASHOUT DETAIL
NOT TO SCALE



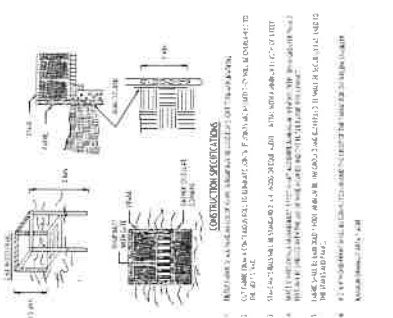
STABILIZED CONSTRUCTION ENTRANCE DETAIL
NOT TO SCALE



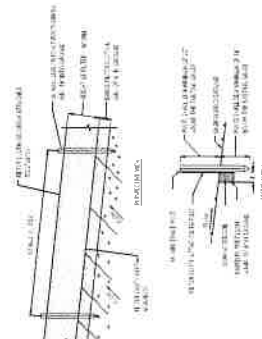
INLET PROTECTION DETAIL 3
NOT TO SCALE



INLET PROTECTION DETAIL 2
NOT TO SCALE



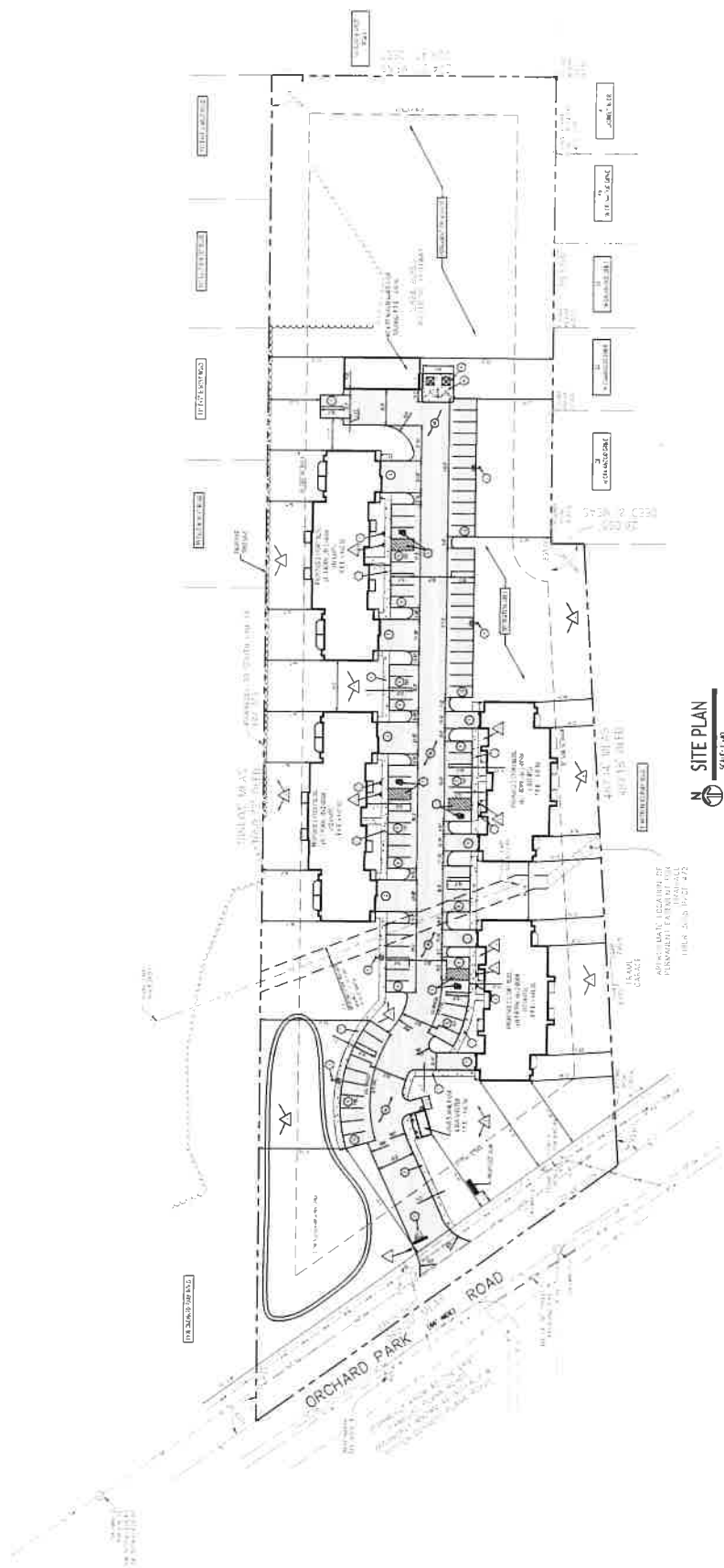
INLET PROTECTION DETAIL 1
NOT TO SCALE



SILT FENCE DETAIL
NOT TO SCALE



SILT FENCE DETAIL
NOT TO SCALE



NOTE LEGEND

1	12-14-11 12-14-11 12-14-11 12-14-11 12-14-11
2	12-14-11 12-14-11 12-14-11 12-14-11 12-14-11
3	12-14-11 12-14-11 12-14-11 12-14-11 12-14-11

①	②	③	④	⑤	⑥	⑦	⑧	⑨	⑩	⑪	⑫	⑬	⑭	⑮	⑯	⑰	⑱	⑲	⑳	㉑	㉒	㉓	㉔	㉕	㉖	㉗	㉘	㉙	㉚	㉛	㉜	㉝	㉞	㉟	㊱	㊲	㊳	㊴	㊵	㊶	㊷	㊸	㊹	㊺	㊻	㊼	㊽	㊾	㊿																																																		
1	2	3	4	5	6	7	8	9	10	11	12	13	14	15	16	17	18	19	20	21	22	23	24	25	26	27	28	29	30	31	32	33	34	35	36	37	38	39	40	41	42	43	44	45	46	47	48	49	50	51	52	53	54	55	56	57	58	59	60	61	62	63	64	65	66	67	68	69	70	71	72	73	74	75	76	77	78	79	80	81	82	83	84	85	86	87	88	89	90	91	92	93	94	95	96	97	98	99	100


ACKNOWLEDGMENTS

The authors thank Dr. J. H. Duerksen for his critical review of the manuscript.


175

[illegible][illegible]

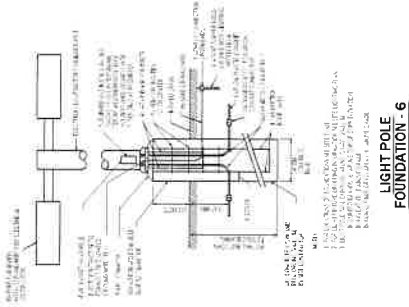
Journal of
Neurology



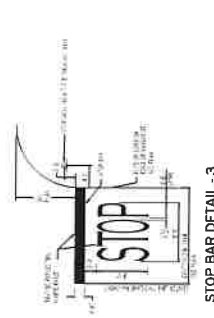
STANDARD DUTY ASPHALT SECTION - 4A



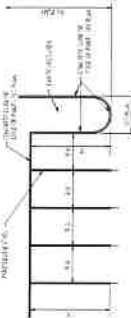
**EXTERIOR CONCRETE
SLAB-ON-GRADE SECTION - 4B**



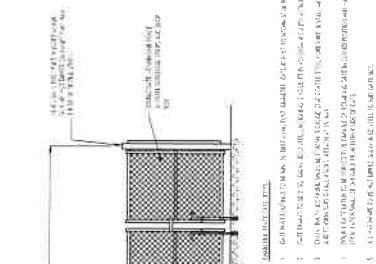
**LIGHT POLE
FOUNDATION - 6**



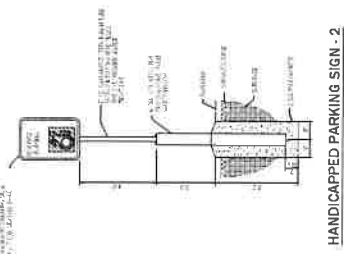
STOP BAR DETAIL - 3



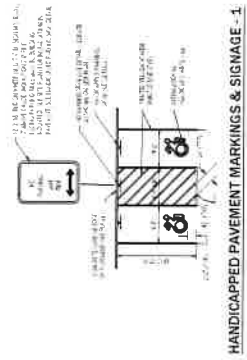
90° PARKING STALL LAYOUT - 5



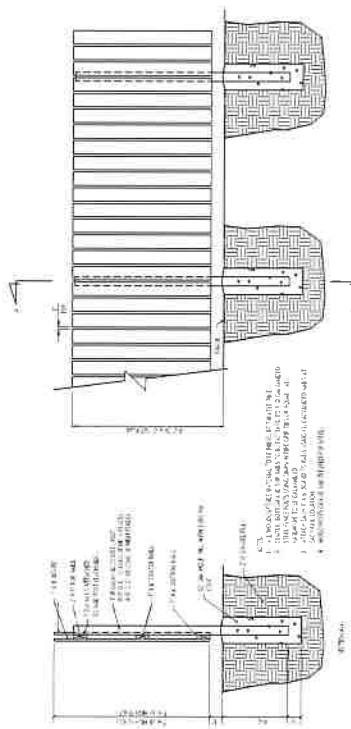
DUMPSTER ENCLOSURE - 8




HANDICAPPED PARKING SIGN - 2



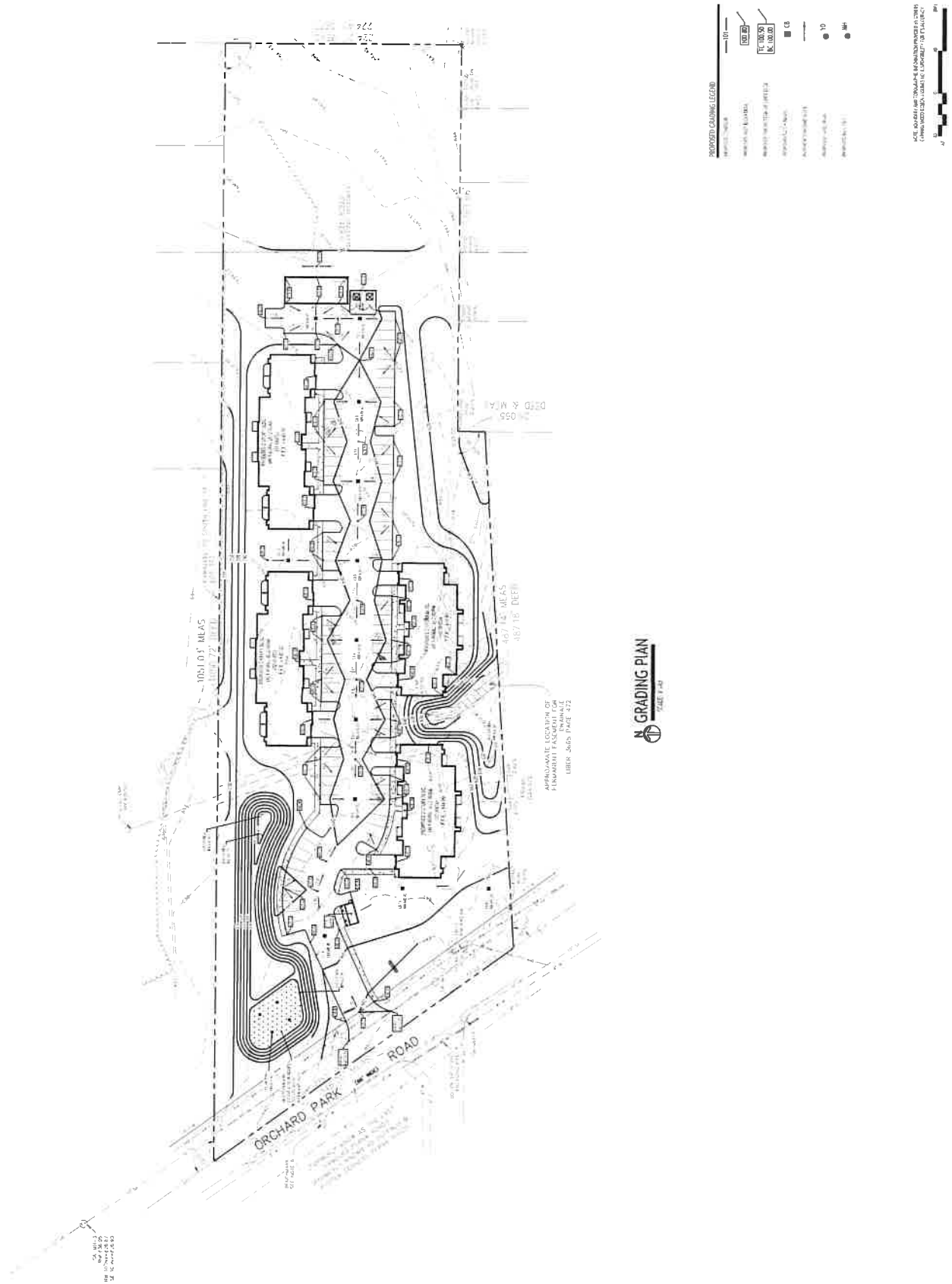
HANDICAPPED PAVEMENT MARKINGS & SIGNAGE - 1

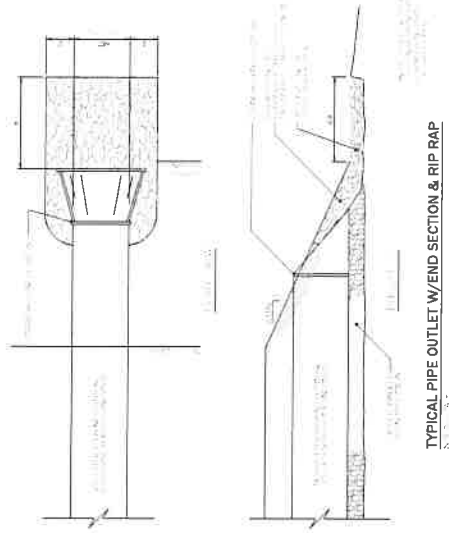


BOARD ON BOARD FENCE - FOR DUMPSTER ENCLOSURE

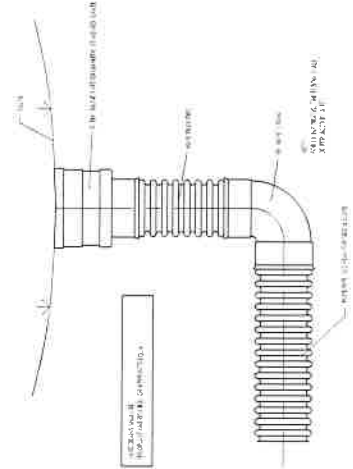


CONCRETE SIDEWALK - 7

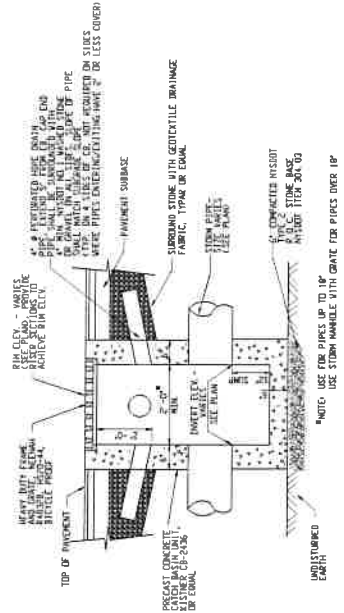




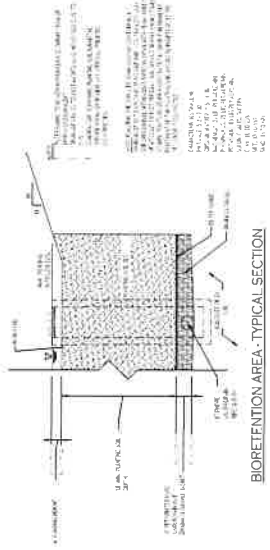
TYPICAL PIPE OUTLET W/END SECTION & RIP RAP



TYPICAL YARD DRAIN DETAIL

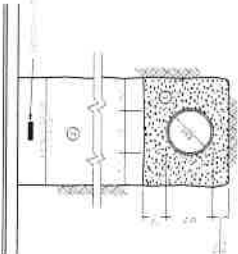


TYPICAL PRECAST CATCH BASIN

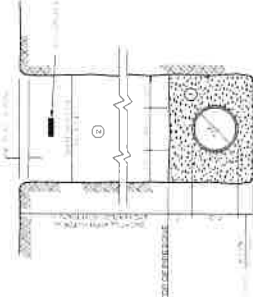


BIORETENTION AREA - TYPICAL SECTION

ITEM	DESCRIPTION	QUANTITY	UNIT	PRICE
1	CONCRETE CURB	1.00	LINEAL FOOT	15.00
2	GRATE	1.00	SQ. YD.	10.00
3	PIPE	1.00	LINEAL FOOT	10.00
4	RIP RAP	1.00	CY	10.00
5	CATCH BASIN	1.00	EA.	100.00



STORM SEWER TRENCH SECTION IN PAVED AREAS



STORM SEWER TRENCH SECTION IN UNPAVED AREAS

Multi-family Development

1130-1140 Orchard Park Road
West Seneca, New York

DRAWING NAME
Utility Deta

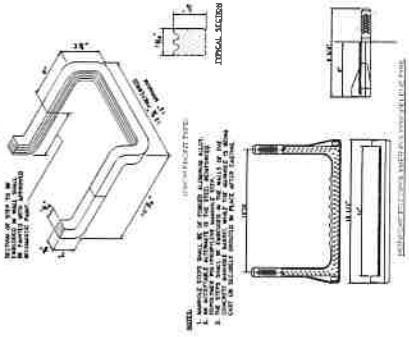
[illegible]

C-401

Project 140 22-178

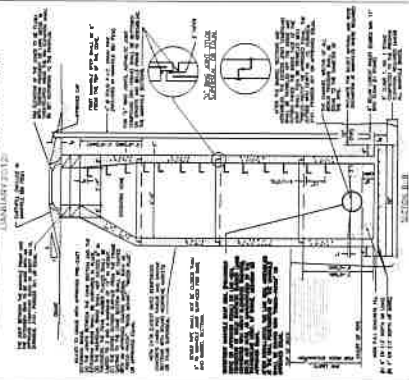
STANDARD MANHOLE ESTEP
(CHAPTER 12)

121-23-2



MONOLITHIC PRECAST RACE MANHOLES 4'-0" DIA. (PAGE
FOR 15'-0" SEWER) (OR LIST SECTION B)

FOR 15" SEWER, OR 1 FT 5" SECTION (B)



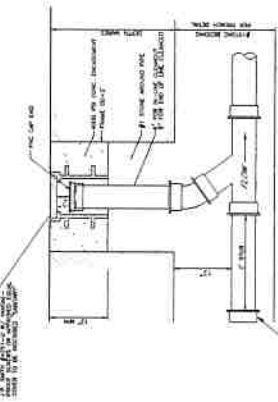
ANALYTICAL COMPOSITION OF POLYMER WITHOUT BASEMENT DETAIL (NEW HOLLAND)

© 2007 The Authors
Journal compilation © 2007 Blackwell Publishing Ltd



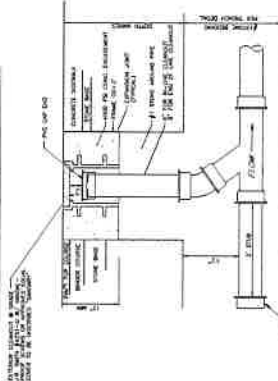
CLEARCUT IN FIELD/LAWN AREAS
NON RESIDENTIAL AND COMMERCIAL PROJECTS

CLEANOUT IN PAVEMENT/SIDE WALKS NON-RESIDENTIAL AND COMMERCIAL PROJECTS



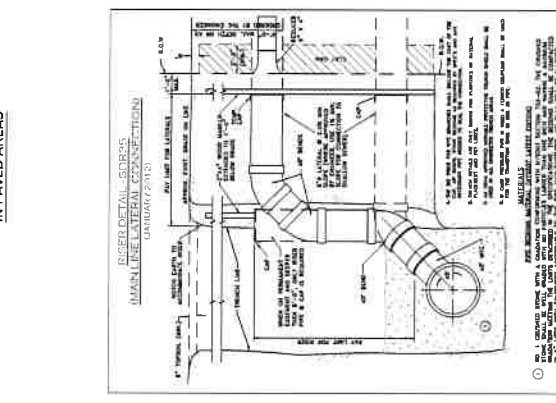
CLEANOUT IN PAVEMENT / SIDEWALKS

CLEANOUT IN PAVEMENT/SIDE WALKS NON-RESIDENTIAL AND COMMERCIAL PROJECTS



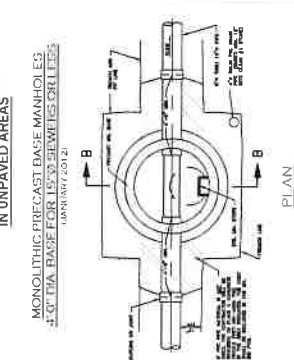
**UTILITY TRENCH SECTION
IN PAVED AREAS**

IN PAVED AREAS



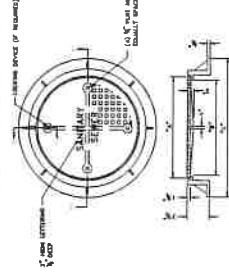
UTILITY TRENCH SECTION

UTILITY (RENCH SEC)



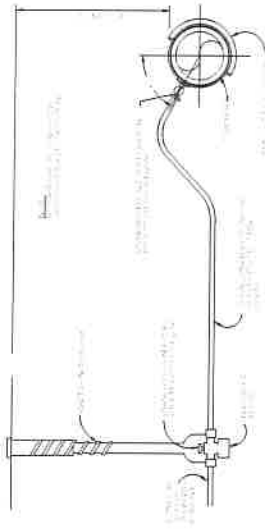
STANDARD FRAME AND COVER (PRIVATE SEWER)
(JANUARY 2012)

JANUARY 2012

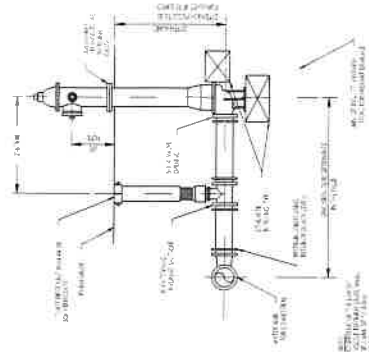
[illegible]

Journal of Management Education 36(7) 809-827
© The Author(s) 2012. Reprints and permissions:
<http://www.sagepub.com/journalsPermissions.nav>

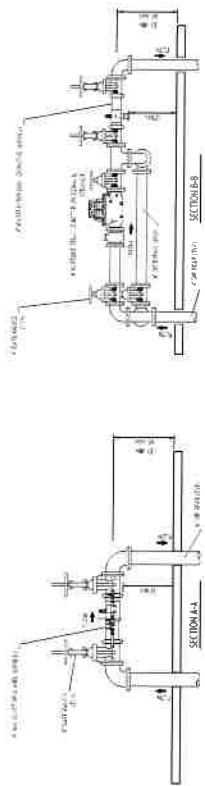
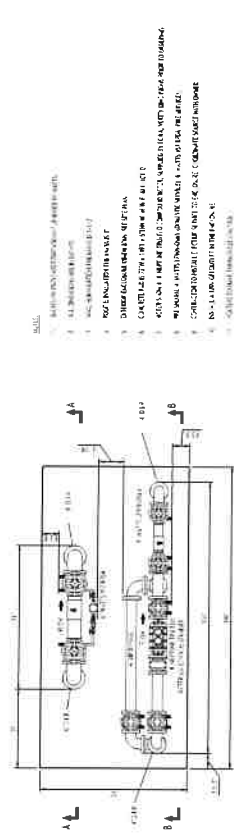
CARMINA WOOD DESIGN



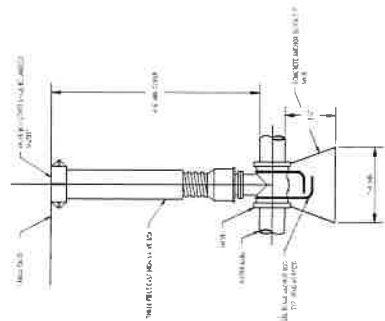
TYPICAL WATER SERVICE LINE INSTALLATION



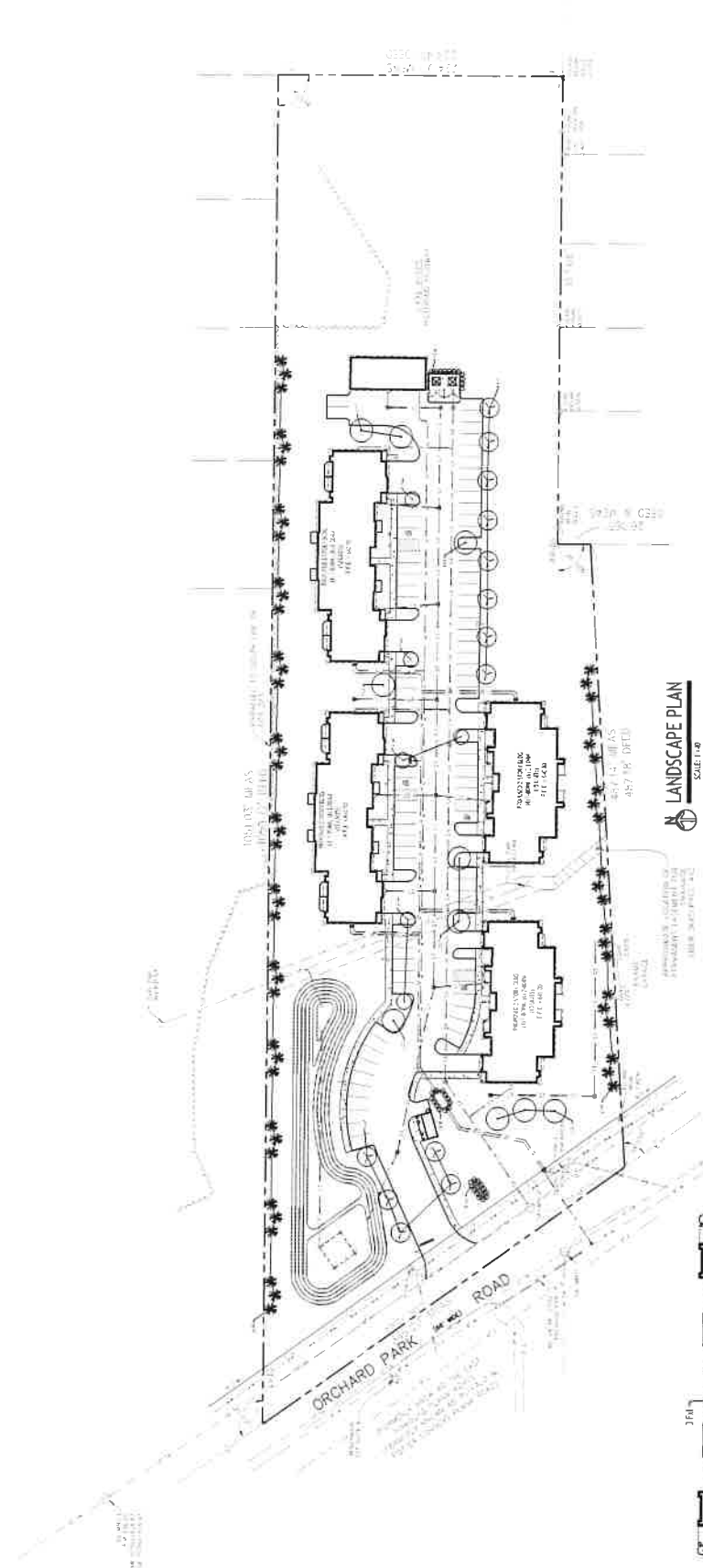
TYPICAL FIRE HYDRANT ASSEMBLY DETAIL



4\"/>



TYPICAL GATE VALVE DETAIL

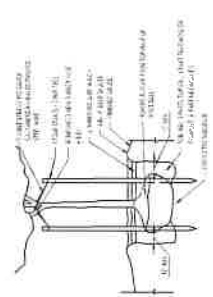


LANDSCAPE PLAN
SCALE: 1"=40'

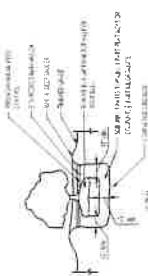
PLANTING SCHEDULE

[illegible]

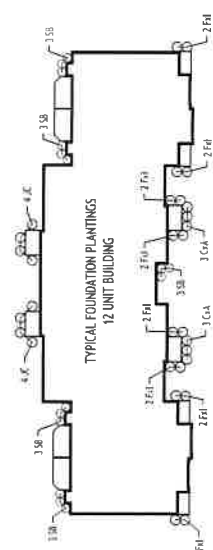
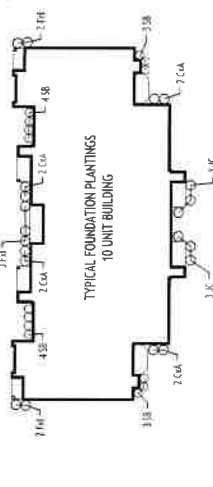
1. 1997年12月10日，某市发生一起特大火灾事故，造成24人死亡，15人受伤，直接经济损失达1000多万元。事故原因是由于该单位负责人王某，为了追求经济效益，违章指挥，强令工人冒险作业，导致发生重大伤亡事故。王某的行为触犯了《刑法》第134条，构成重大责任事故罪。



TREE PLANTING DETAIL

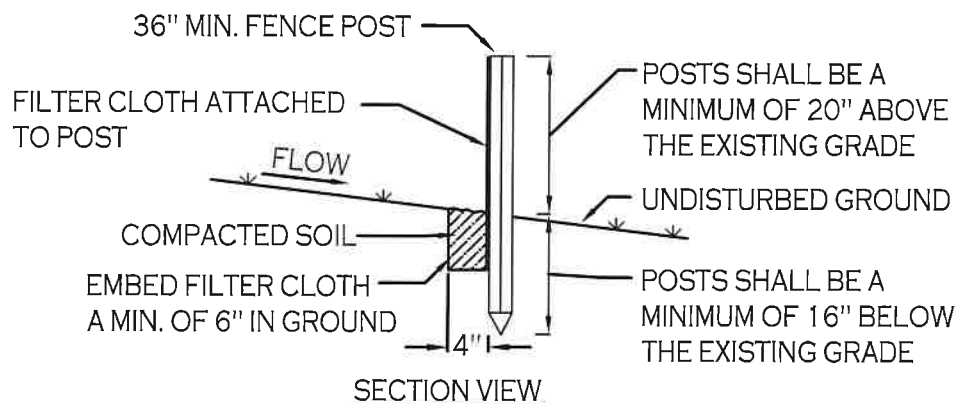
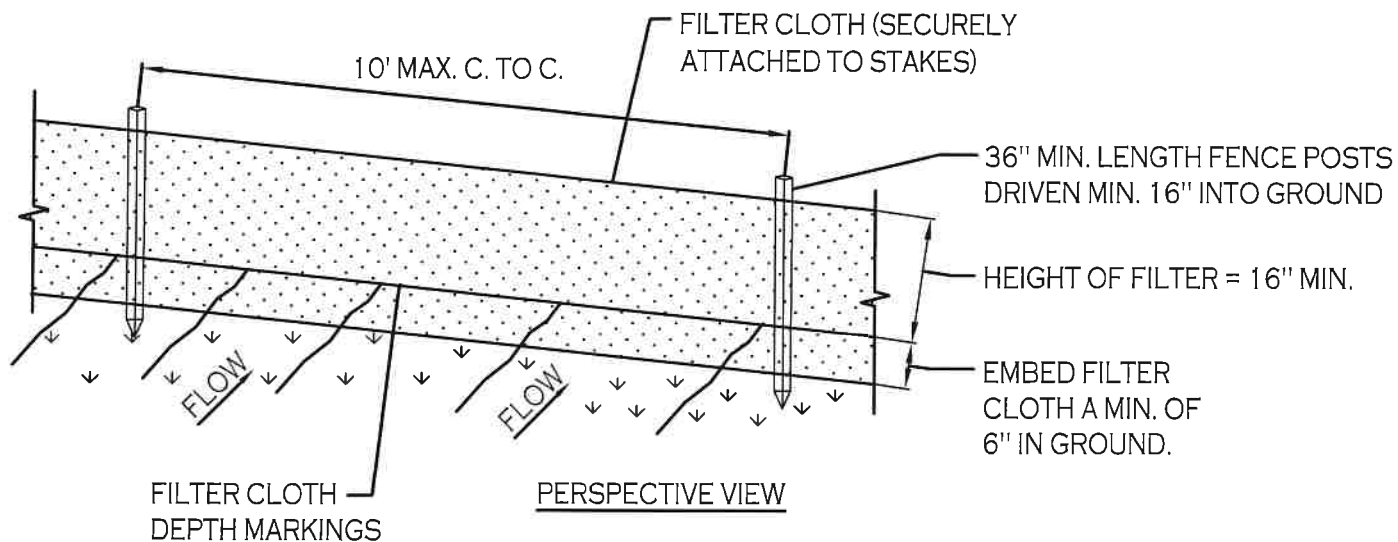


SHRUB PLANTING DETAIL



Appendix I

Standard Erosion Control Details

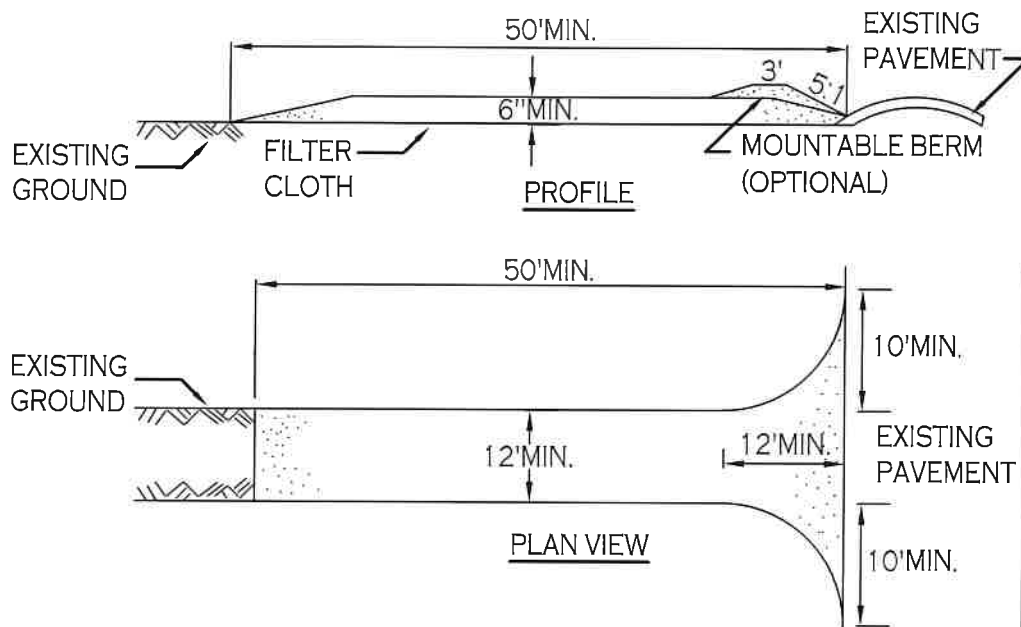


CONSTRUCTION SPECIFICATIONS

1. WOVEN FENCE TO BE FASTENED SECURELY TO FENCE POSTS WITH WIRE TIES OR STAPLES. POSTS SHALL BE STEEL EITHER "T" OR "U" TYPE OR HARDWOOD.
2. WHEN TWO SECTIONS OF FILTER CLOTH ADJOIN EACH OTHER THEY SHALL BE OVER-LAPPED BY SIX INCHES AND FOLDED. FILTER CLOTH SHALL BE EITHER FILTER X, MIRAFL 100X, STABILINKA T140N, OR APPROVED EQUIVALENT.
3. MAINTENANCE SHALL BE PERFORMED AS NEEDED AND MATERIAL REMOVED WHEN "BULGES" DEVELOP IN THE SILT FENCE.

SILT FENCE DETAIL

NOT TO SCALE

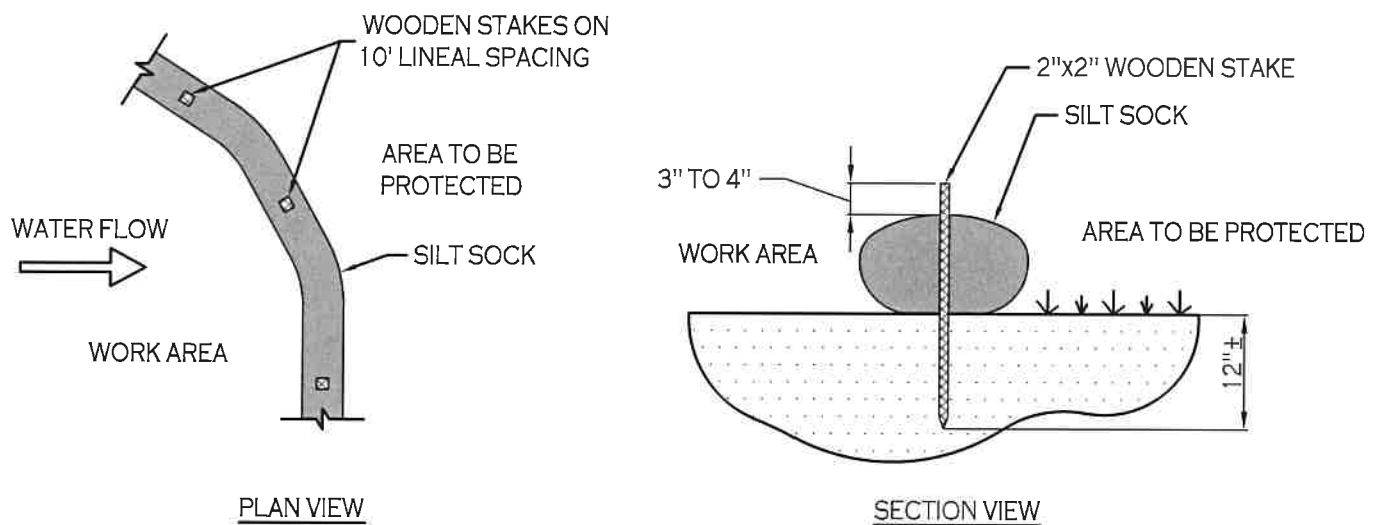


CONSTRUCTION SPECIFICATIONS

1. STONE SIZE - USE 2" STONE, OR RECLAIMED OR RECYCLED CONCRETE EQUIVALENT.
2. LENGTH - NOT LESS THAN 50 FEET (EXCEPT ON A SINGLE RESIDENCE LOT WHERE A 30 FOOT MINIMUM LENGTH WOULD APPLY).
3. THICKNESS - NOT LESS THAN SIX (6) INCHES.
4. WIDTH - TWELVE (12) FOOT MINIMUM, BUT NOT LESS THAN THE FULL WIDTH AT POINTS WHERE INGRESS OR EGRESS OCCURS. TWENTY-FOUR (24) FOOT IF SINGLE ENTRANCE TO SITE.
5. FILTER CLOTH - WILL BE PLACED OVER THE ENTIRE AREA PRIOR TO PLACING OF STONE.
6. SURFACE WATER - ALL SURFACE WATER FLOWING OR DIVERTED TOWARD CONSTRUCTION ENTRANCES SHALL BE PIPED ACROSS THE ENTRANCE. IF PIPING IS IMPRACTICAL, A MOUNTABLE BERM WITH 5:1 SLOPES WILL BE PERMITTED.
7. MAINTENANCE - THE ENTRANCE SHALL BE MAINTAINED IN A CONDITION WHICH WILL PREVENT TRACKING OR FLOWING OF SEDIMENT ONTO PUBLIC RIGHTS-OF-WAY, ALL SEDIMENT SPILLED, DROPPED, WASHED OR TRACTED ONTO PUBLIC RIGHTS-OF-WAY MUST BE REMOVED IMMEDIATELY.
8. WHEN WASHING IS REQUIRED, IT SHALL BE DONE ON A AREA STABILIZED WITH STONE AND WHICH DRAINS INTO AN APPROVED SEDIMENT TRAPPING DEVICE.
9. PERIODIC INSPECTION AND NEEDED MAINTENANCE SHALL BE PROVIDED AFTER EACH RAIN.

STABILIZED CONSTRUCTION ENTRANCE DETAIL

NOT TO SCALE



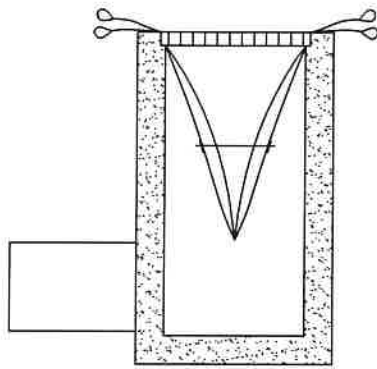
NOTES:

CONTRACTOR SHALL INSPECT AND MAINTAIN SILT SOCK AS NEEDED DURING THE DURATION OF CONSTRUCTION PROJECT.

CONTRACTOR SHALL REMOVE SEDIMENT COLLECTED AT THE BASE OF THE SILT SOCK WHEN IT HAS REACHED $\frac{1}{2}$ OF THE EXPOSED HEIGHT OF THE SILT SOCK. ALTERNATIVELY, RATHER THAN CREATE A SOIL DISTURBING ACTIVITY, THE ENGINEER MAY CALL FOR ADDITIONAL SILT SOCK TO BE ADDED AT AREAS OF HIGH SEDIMENTATION, PLACED IMMEDIATELY ON TOP OF THE EXISTING SEDIMENT LADEN SILT SOCK.

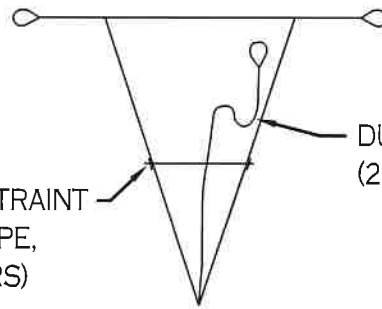
SILT SOCK DETAIL

NOT TO SCALE



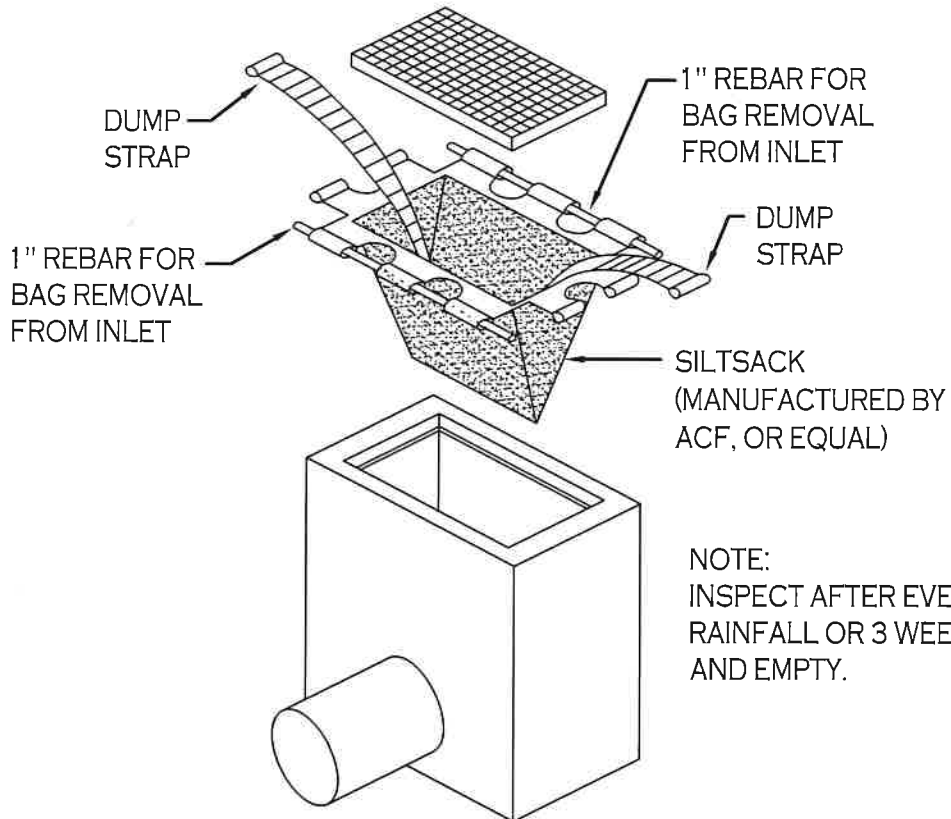
INSTALLATION DETAIL

EXPANSION RESTRAINT
(1/4" NYLON ROPE,
2" FLAT WASHERS)



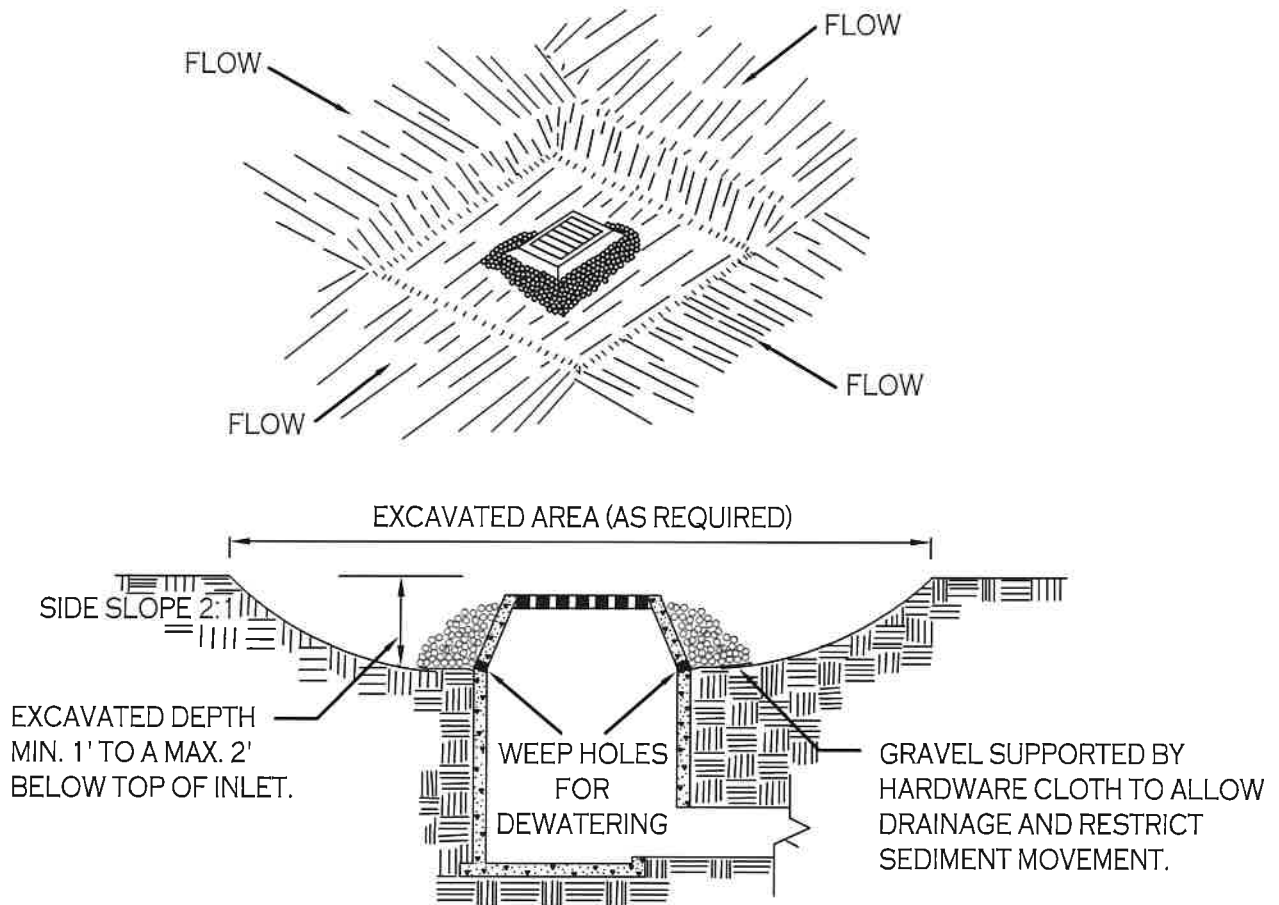
DUMP STRAPS
(2 EACH)

BAG DETAIL



SILT SACK DETAIL

NOT TO SCALE



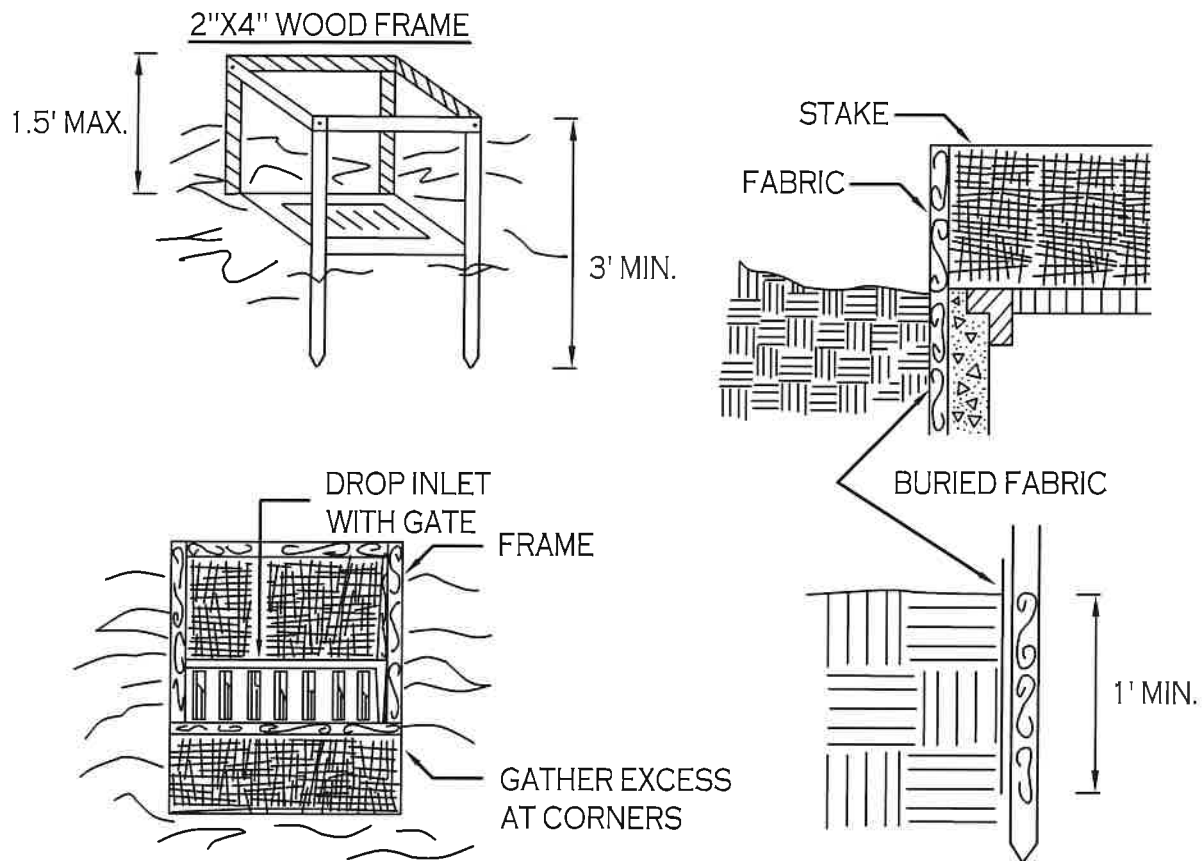
CONSTRUCTION SPECIFICATIONS

1. CLEAR THE AREA OF ALL DEBRIS THAT WILL HINDER EXCAVATION.
2. GRADE APPROACH TO THE INLET UNIFORMLY AROUND THE BASIN.
3. WEEP HOLES SHALL BE PROTECTED BY GRAVEL.
4. UPON STABILIZATION OF CONTRIBUTING DRAINAGE AREA, SEAL WEEP HOLES, FILL BASIN WITH STABLE SOIL TO FINAL GRADE, COMPACT IT PROPERLY AND STABILIZE WITH PERMANENT SEEDING.

MAXIMUM DRAINAGE AREA 1 ACRE

INLET PROTECTION DETAIL 1

NOT TO SCALE



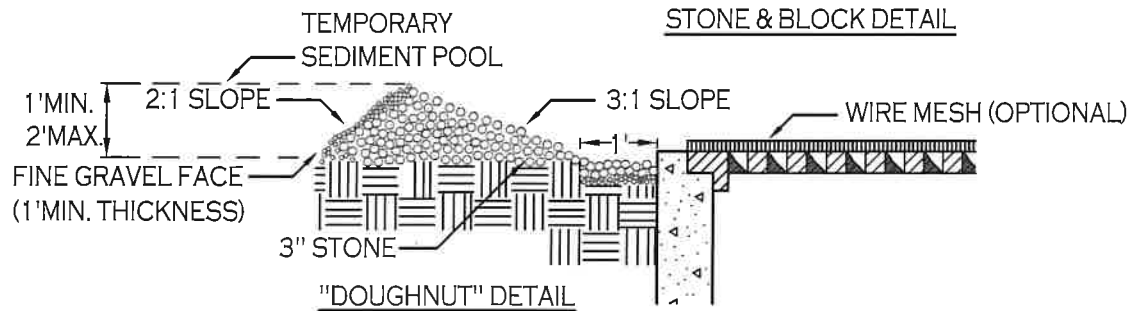
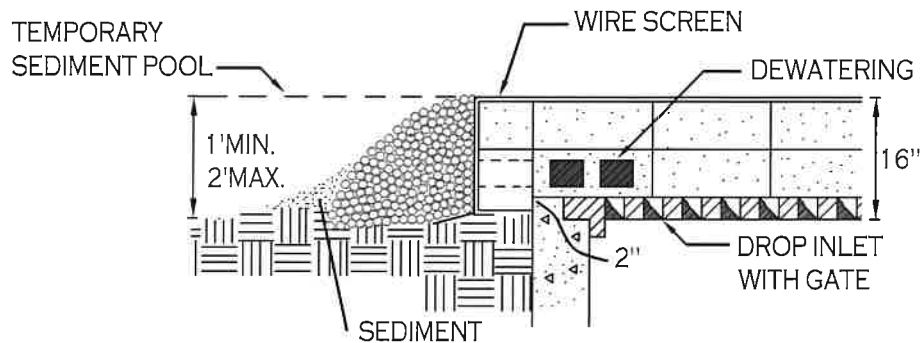
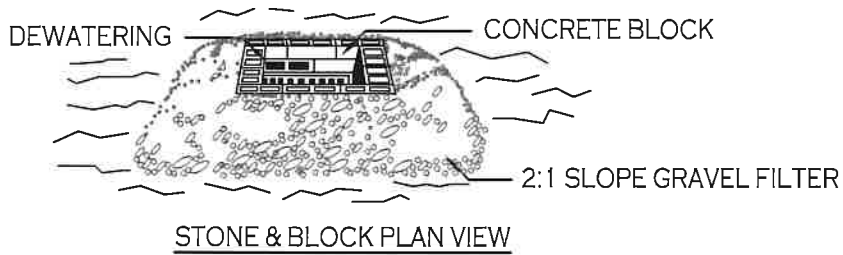
CONSTRUCTION SPECIFICATIONS

1. FILTER FABRIC SHALL HAVE AN EOS OF 40-85. BURLAP MAY BE USED FOR SHORT TERM APPLICATIONS.
2. CUT FABRIC FROM A CONTINUOUS ROLL TO ELIMINATE JOINTS. IF JOINTS ARE NEEDED THEY WILL BE OVERLAPPED TO THE NEXT STAKE.
3. STAKE MATERIALS WILL BE STANDARD 2" x 4" WOOD OR EQUIVALENT. METAL WITH A MINIMUM LENGTH OF 3 FEET.
4. SPACE STAKES EVENLY AROUND INLET 3 FEET APART AND DRIVE A MINIMUM 18 INCHES DEEP. SPANS GREATER THAN 3 FEET MAY BE BRIDGED WITH THE USE OF WIRE MESH BEHIND THE FILTER FABRIC FOR SUPPORT.
5. FABRIC SHALL BE EMBEDDED 1 FOOT MINIMUM BELOW GROUND AND BACKFILLED. IT SHALL BE SECURELY FASTENED TO THE STAKES AND FRAME.
6. A 2" x 4" WOOD FRAME SHALL BE COMPLETED AROUND THE CREST OF THE FABRIC FOR OVER FLOW STABILITY.

MAXIMUM DRAINAGE AREA 1 ACRE

INLET PROTECTION DETAIL 2

NOT TO SCALE



CONSTRUCTION SPECIFICATIONS

1. LAY ONE BLOCK ON EACH SIDE OF THE STRUCTURE ON ITS SIDE FOR DEWATERING. FOUNDATION SHALL BE 2 INCHES MINIMUM BELOW REST OF INLET AND BLOCKS SHALL BE PLACED AGAINST INLET FOR SUPPORT.
2. HARDWARE CLOTH OR 1/2" WIRE MESH SHALL BE PLACED OVER BLOCK OPENINGS TO SUPPORT STONE.
3. USE CLEAN STONE OR GRAVEL 1/2-3/4 INCH IN DIAMETER PLACED 2 INCHES BELOW TOP OF THE BLOCK ON A 2:1 SLOPE OR FLATTER.
4. FOR STONE STRUCTURES ONLY, A 1 FOOT THICK LAYER OF THE FILTER STONE WILL BE PLACED AGAINST THE 3 INCH STONE AS SHOWN ON THE DRAWINGS.

MAXIMUM DRAINAGE AREA 1 ACRE

INLET PROTECTION DETAIL 3

NOT TO SCALE

EXISTING TREE PROTECTION FENCE

MATERIALS

MATERIALS FOR TEMPORARY PLASTIC BARRIER FENCES SHALL MEET THE FOLLOWING REQUIREMENTS:

- FENCE: HIGH-DENSITY POLYETHYLENE MESH, ULTRAVIOLET-STABILIZED MIN. 2 YEARS; MINIMUM HEIGHT 4.0 FEET. COLOR: HIGH-VISIBILITY ORANGE OR GREEN. WHEN USED TO PROTECT TREES OR OTHER VEGETATION, COLOR SHALL BE HIGH-VISIBILITY ORANGE.
- POSTS: RIGID METAL OR WOOD POSTS, MINIMUM LENGTH 6.0 FEET.
- TIES: STEEL WIRE, #14 GAUGE OR NYLON CABLE TIES.
- WARNING SIGNS: SHEET METAL, PLASTIC OR OTHER RIGID, WATERPROOF MATERIAL, 1.5 FEET BY 2.0 FEET WITH 4 INCH BLACK LETTERS ON A WHITE BACKGROUND. TEXT SHALL BE: "PROTECTED SITE - KEEP OUT" UNLESS OTHERWISE SPECIFIED.

DETAILS

FENCES SHALL BE ERECTED PRIOR TO MOVING CONSTRUCTION EQUIPMENT ONTO ANY AREA DESIGNATED FOR PROTECTION.

THE LINE OF FENCES SHALL BE STAKED OR MARKED OUT ON THE GROUND BY THE CONTRACTOR AND APPROVED BY THE ENGINEER/OWNER BEFORE ANY FENCE IS INSTALLED. WHERE USED FOR PROTECTION OF INDIVIDUAL TREES, FENCE SHALL BE PLACED AT THE DRIP LINE (EXTENT OF CANOPY). IF NOT POSSIBLE, PLACEMENT SHALL BE AS CLOSE TO THE DRIP LINE AS POSSIBLE AND IN NO CASE LESS THAN 5.0 FEET AWAY FROM THE TREE TRUNK.

ON APPROVAL OF THE STAKEOUT, POSTS SHALL BE SECURELY DRIVEN ON 6.0 FOOT-MAXIMUM CENTERS, NORMAL TO THE GROUND, TO A DEPTH 1/3 OF THE TOTAL POST LENGTH. PLASTIC BARRIER FENCE SHALL BE PLACED ALONG THE SIDE OF ALL POSTS. ENDS OF FENCING SEGMENTS SHALL OVERLAP A DISTANCE OF AT LEAST ONE HALF THE FENCE HEIGHT.


FENCING SHALL BE SECURED TO POSTS WITH WIRE OR CABLE TIES AT TOP, MIDDLE AND BOTTOM OF POST. FASTENER SHALL BE TIGHT ENOUGH TO PREVENT THE FENCING FROM SLIPPING DOWN. OVERLAPS SHALL ALSO BE SECURELY FASTENED.

BARRIER FENCE WHICH IS NOT ORANGE IN COLOR SHALL BE FLAGGED AT 6.0 FOOT INTERVALS WITH RED OR ORANGE FLORESCENT TAPE. WARNING SIGNS SHALL BE MOUNTED ON THE FENCE AT NO MORE THAN 100 FOOT INTERVALS.

MAINTENANCE SHALL COMMENCE IMMEDIATELY AFTER ERECTION OF THE FENCE AND CONTINUE UNTIL ONE WEEK PRIOR TO ACCEPTANCE OF THE CONTRACT, AND SHALL CONSIST OF: REPLACING DAMAGED POST(S) AND FENCING; RE-FASTENING AND TIGHTENING FENCING; AND RESTORING FENCE TO ITS INTENDED HEIGHT.

FENCING USED FOR TREE OR OTHER VEGETATION PROTECTION SHALL NOT BE TEMPORARILY REMOVED TO ALLOW EQUIPMENT ACCESS OVER A PROTECTED AREA, EXCEPT AS REQUIRED FOR ITEMS OF WORK SPECIFICALLY SHOWN ON THE PLANS AND APPROVED BY THE ENGINEER IN WRITING.

STANDARD AND SPECIFICATIONS FOR CONCRETE TRUCK WASHOUT



Definition & Scope

A temporary excavated or above ground lined constructed pit where concrete truck mixers and equipment can be washed after their loads have been discharged, to prevent highly alkaline runoff from entering storm drainage systems or leaching into soil.

Conditions Where Practice Applies

Washout facilities shall be provided for every project where concrete will be poured or otherwise formed on the site. This facility will receive highly alkaline wash water from the cleaning of chutes, mixers, hoppers, vibrators, placing equipment, trowels, and screeds. Under no circumstances will wash water from these operations be allowed to infiltrate into the soil or enter surface waters.

Design Criteria

Capacity: The washout facility should be sized to contain solids, wash water, and rainfall and sized to allow for the evaporation of the wash water and rainfall. Wash water shall be estimated at 7 gallons per chute and 50 gallons per hopper of the concrete pump truck and/or discharging drum. The minimum size shall be 8 feet by 8 feet at the bottom and 2 feet deep. If excavated, the side slopes shall be 2 horizontal to 1 vertical.

Location: Locate the facility a minimum of 100 feet from drainage swales, storm drain inlets, wetlands, streams and other surface waters. Prevent surface water from entering the structure except for the access road. Provide appropriate access with a gravel access road sloped down to the structure. Signs shall be placed to direct drivers to the facility after their load is discharged.

Liner: All washout facilities will be lined to prevent

leaching of liquids into the ground. The liner shall be plastic sheeting with a minimum thickness of 10 mils with no holes or tears, and anchored beyond the top of the pit with an earthen berm, sand bags, stone, or other structural appurtenance except at the access point.

If pre-fabricated washouts are used they must ensure the capture and containment of the concrete wash and be sized based on the expected frequency of concrete pours. They shall be sited as noted in the location criteria.

Maintenance

- All concrete washout facilities shall be inspected daily. Damaged or leaking facilities shall be deactivated and repaired or replaced immediately. Excess rainwater that has accumulated over hardened concrete should be pumped to a stabilized area, such as a grass filter strip.
- Accumulated hardened material shall be removed when 75% of the storage capacity of the structure is filled. Any excess wash water shall be pumped into a containment vessel and properly disposed of off site.
- Dispose of the hardened material off-site in a construction/demolition landfill. On-site disposal may be allowed if this has been approved and accepted as part of the projects SWPPP. In that case, the material should be recycled as specified, or buried and covered with a minimum of 2 feet of clean compacted earthfill that is permanently stabilized to prevent erosion.
- The plastic liner shall be replaced with each cleaning of the washout facility.
- Inspect the project site frequently to ensure that no concrete discharges are taking place in non-designated areas.

Appendix J
SHPO No Impact Letter



Parks, Recreation, and Historic Preservation

KATHY HOCHUL
Governor

ERIK KULLESEID
Commissioner

July 05, 2022

Jeffrey Schieber
Town of West Seneca
1250 Union Rd
West Seneca, NY 14224

Re: SEQRA
Demolition and New Construction of Multi-Family Residential Development
1130 Orchard Park Rd, Buffalo, NY 14224
22PR03797

Dear Jeffrey Schieber:

Thank you for requesting the comments of the Office of Parks, Recreation and Historic Preservation (OPRHP). We have reviewed the project in accordance with the New York State Historic Preservation Act of 1980 (Section 14.09 of the New York Parks, Recreation and Historic Preservation Law). These comments are those of the OPRHP and relate only to Historic/Cultural resources. They do not include potential environmental impacts to New York State Parkland that may be involved in or near your project. Such impacts must be considered as part of the environmental review of the project pursuant to the State Environmental Quality Review Act (New York Environmental Conservation Law Article 8) and its implementing regulations (6 NYCRR Part 617).

Based upon this review, it is the opinion of OPRHP that no properties, including archaeological and/or historic resources, listed in or eligible for the New York State and National Registers of Historic Places will be impacted by this project.

If further correspondence is required regarding this project, please be sure to refer to the OPRHP Project Review (PR) number noted above.

Sincerely,

A handwritten signature in black ink, appearing to read "R. Daniel Mackay".

R. Daniel Mackay

Deputy Commissioner for Historic Preservation
Division for Historic Preservation

Appendix K

NYSDEC Stormwater Management Inspection Lists

Bioretention Operation, Maintenance and Management Inspection Checklist

Project:
Location:
Site Status:

Date:

Time:

Inspector:

MAINTENANCE ITEM	SATISFACTORY / UNSATISFACTORY	COMMENTS
1. Debris Cleanout (Monthly)		
Bioretention and contributing areas clean of debris		
No dumping of yard wastes into practice		
Litter (branches, etc.) have been removed		
2. Vegetation (Monthly)		
Plant height not less than design water depth		
Fertilized per specifications		
Plant composition according to approved plans		
No placement of inappropriate plants		
Grass height not greater than 6 inches		
No evidence of erosion		
3. Check Dams/Energy Dissipaters/Sumps (Annual, After Major Storms)		
No evidence of sediment buildup		

MAINTENANCE ITEM	SATISFACTORY / UNSATISFACTORY	COMMENTS
Sumps should not be more than 50% full of sediment		
No evidence of erosion at downstream toe of drop structure		
4. Dewatering (Monthly)		
Dewaters between storms		
No evidence of standing water		
5. Sediment Deposition (Annual)		
Swale clean of sediments		
Sediments should not be > 20% of swale design depth		
6. Outlet/Overflow Spillway (Annual, After Major Storms)		
Good condition, no need for repair		
No evidence of erosion		
No evidence of any blockages		
7. Integrity of Filter Bed (Annual)		
Filter bed has not been blocked or filled inappropriately		

Comments:

Actions to be Taken:
